Historic, Archive Document

Do not assume content reflects current scientific knowledge, policies, or practices.

Reserve
A281.9
St15

1950 Annual Report

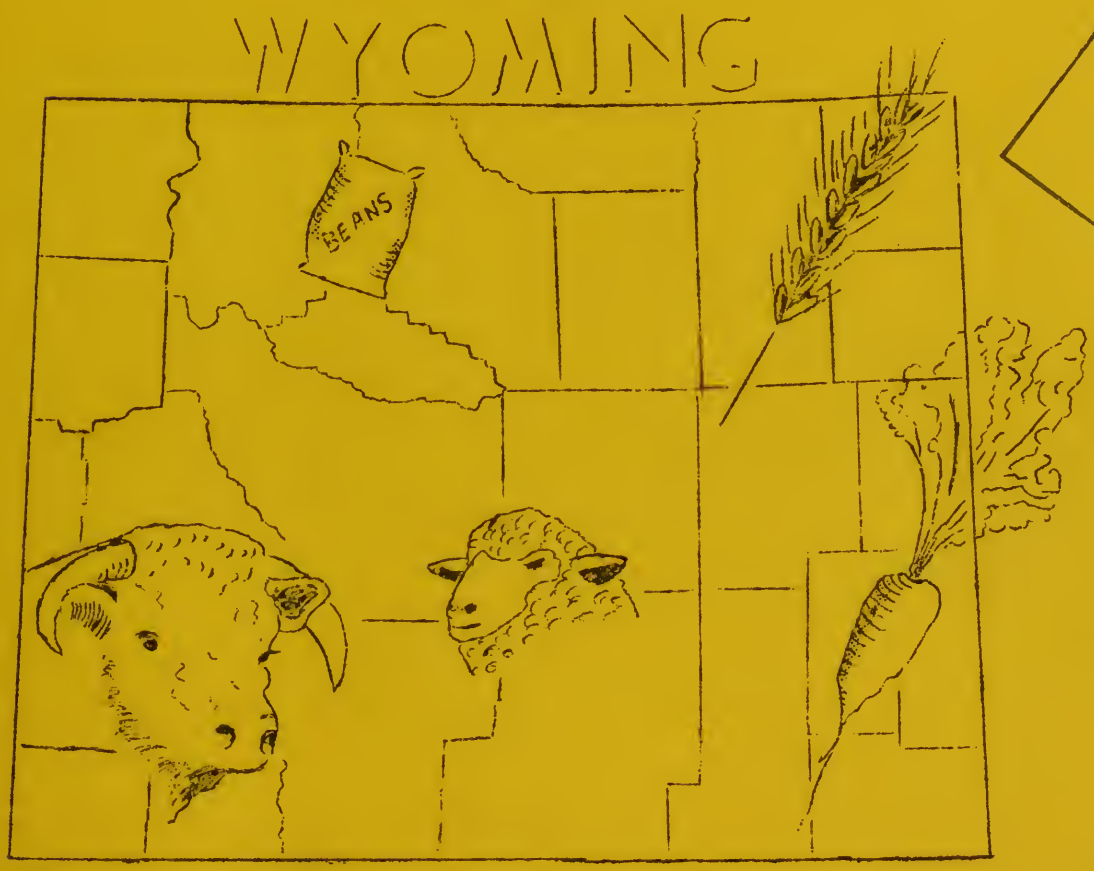

U.S. DEPT. OF AGRICULTURE
LIBRARY
JAN 30 1962
CURRENT SERIAL RECORD

UNITED STATES DEPARTMENT OF AGRICULTURE
PRODUCTION AND MARKETING ADMINISTRATION
P.O. BOX 1211
Casper, Wyoming

F O R E W O R D

This is the Thirteenth Annual Report prepared by the Wyoming State Office.

The report covers the various programs of the Production and Marketing Administration, administered by the Wyoming State PMA Committee. A brief narrative report has been included on each program; however, the main purpose of the report is to present statistical data showing the important accomplishments.

WYOMING STATE P. M. A. COMMITTEE

R. Lester Crompton, Chairman
Evanston - Wyoming

Thomas Strand, Member
Sheridan - Wyoming

W. Palmer Gormley, Member
Burlington - Wyoming

W. R. Morten, Member
Huntley - Wyoming

A. E. Bowman, Director
Wyoming Extension Service
Ex-Officio Member

ii

C O N T E N T S

	PAGE NUMBER
FOREWORD	i
CONTENTS	ii
PART I - AGRICULTURAL CONSERVATION PROGRAM	1 thru. 52
PART II - PURCHASE ORDER PROGRAM	53 thru. 64
PART III - SUGAR BEET PROGRAM	65 thru. 76
PART IV - COMMODITY LOAN PROGRAM	77 thru. 87
PART V - CROP INSURANCE PROGRAM	88 thru. 89

PART 1

1950 AGRICULTURAL CONSERVATION PROGRAM

1950 AGRICULTURAL CONSERVATION PROGRAM

The Wyoming State Committee takes this means of summarizing and reviewing the accomplishments of the Agricultural Conservation Program for the 1950 program year.

For the 1950 program year Congress appropriated 257,043,439 for the Agricultural Conservation Program. Of this amount, approximately 228,700,000 was distributed to the states and territories to be used in assisting farmers and ranchers to carry out needed conservation practices on their farms and ranches. Wyoming's share, of the money allocated for this purpose, was 2,272,000.

To permit further local adaptation of practices the county committee was permitted to choose, with the approval of the State Committee, one or more practices for the county from the list of practices included in the National Bulletin which was not included in t the list of practices approved for the State Handbook. Thirteen counties in the State requested Special Practices.

In addition to the practices which were carried out by individuals on their own farms and ranches, there were one hundred twenty community projects carried out in thirteen counties in the State. There were 538 farms involved in these community projects. A summary of the conservation practices carried out under these agreements follows:

PRACTICE	NO. AGREEMENTS	NO. FARMS	CREDIT VALUE
Tile and Fibre Drains	1	3	2916
Open Drainage Ditches	10	35	11941
Irrigation Ditches	63	290	40947
Lining Ditches	1	12	100
Checks, Drops, Gates, etc.	33	168	4485
Flumes	19	32	1324
Siphons and Pipes	13	61	2520
Dams for Irrigation	2	5	2486
Rip Rap	1	2	33
Stock water Dams	2	6	2562
TOTAL	120	538	69314

The following charts have been provided to give a more complete picture of the accomplishments of the 1950 Agricultural Conservation Program as compared with prior year accomplishments. The tables give complete 1950 practice data by counties and for the State.

APPLICATION OF OF PHOSPHATE
20% EQUIVALENT

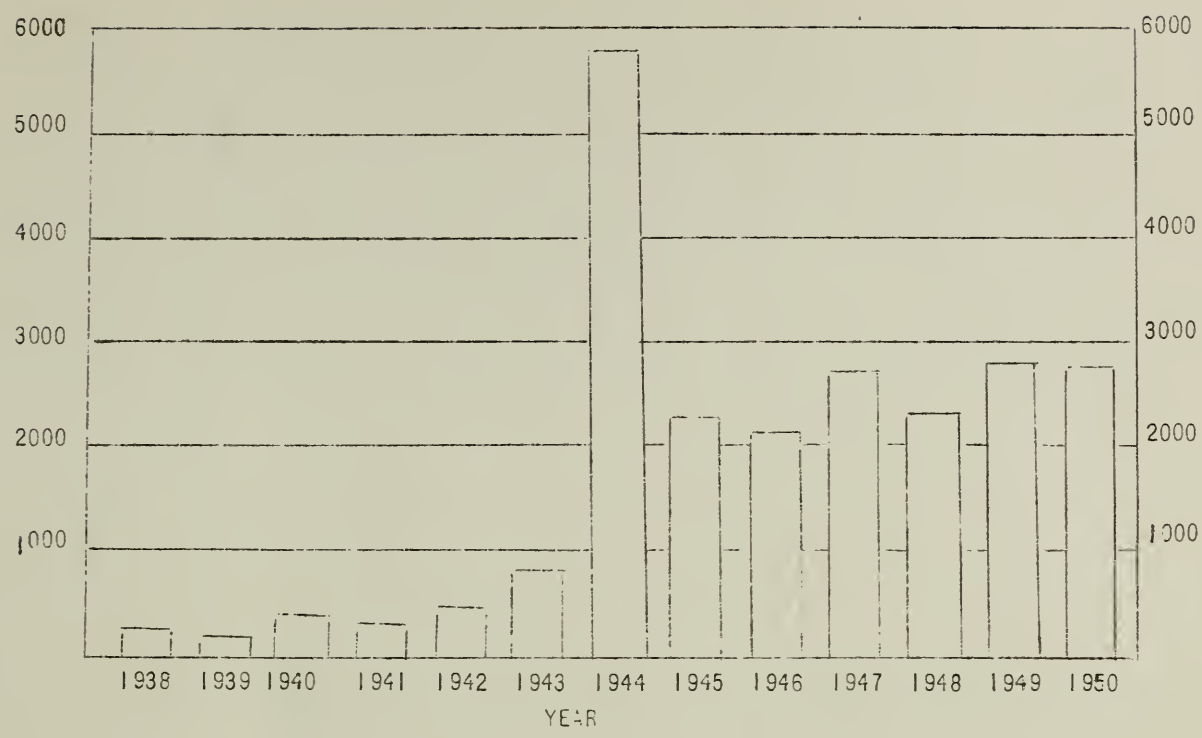

STRIPCROPPING AND PROTECTING OF SUMMER FALLOWED LAND

(INCLUDES ALL TYPES OF STRIPCROPPING AND FALLOW
FOR WHICH PAYMENT WAS MADE AND THUS INVOLVES
SOME DUPLICATION OF ACREAGES)

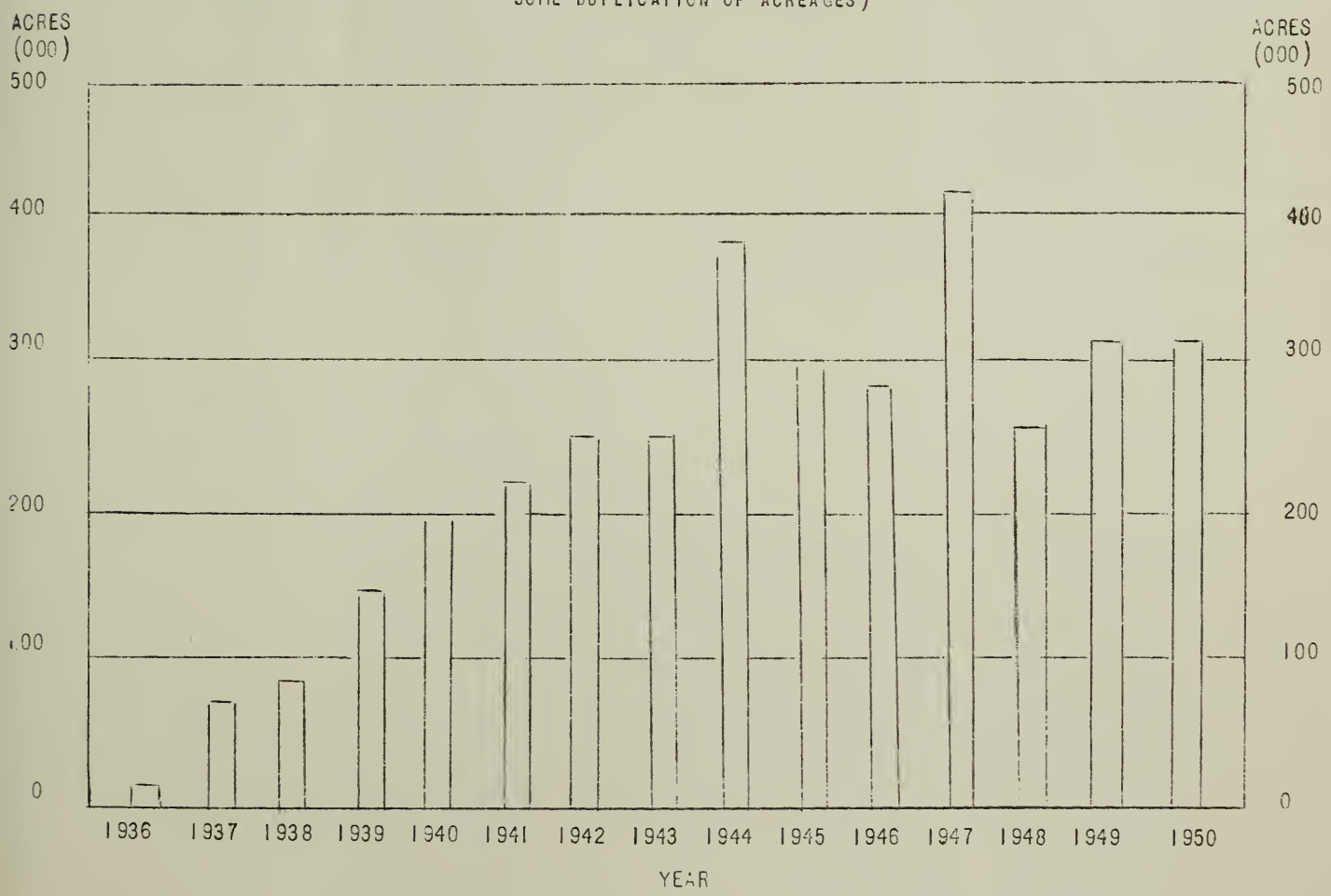

CONSTRUCTION OF OPEN FARM DRAINAGE DITCHES

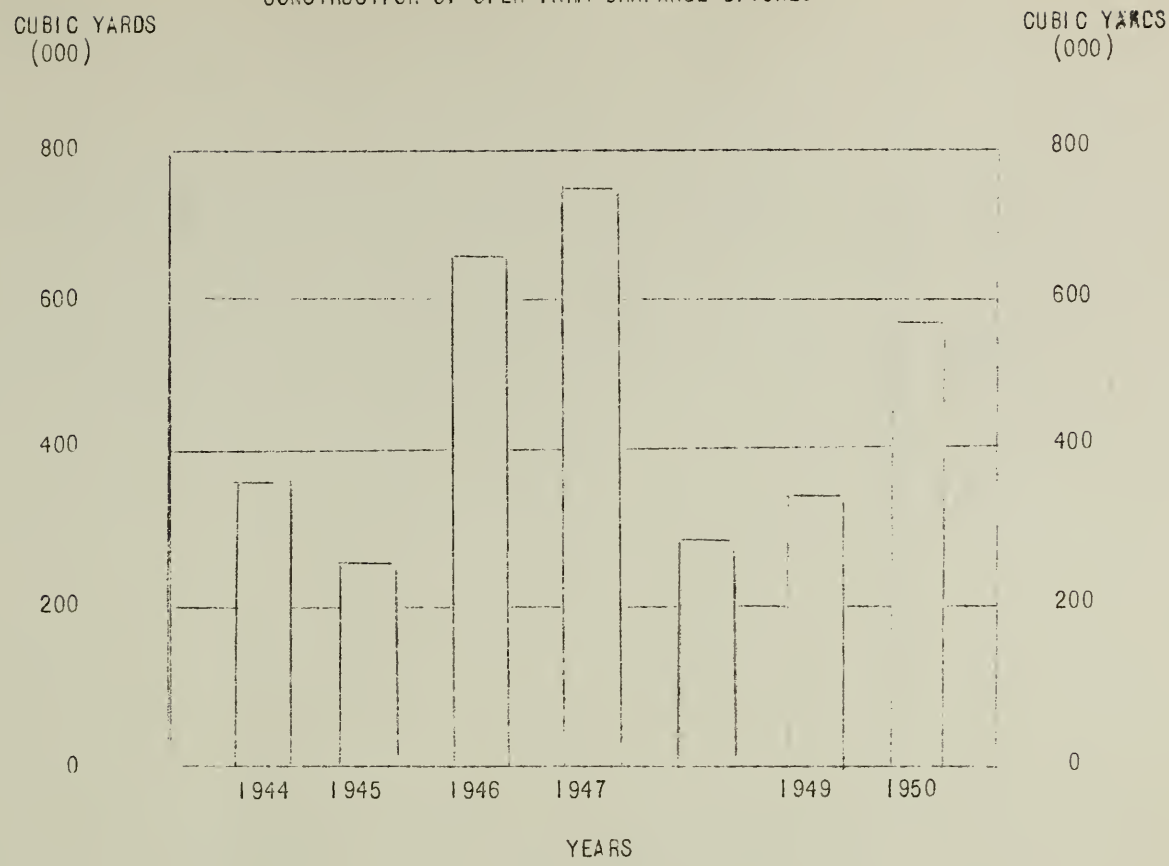

FARM IRRIGATION DITCHES

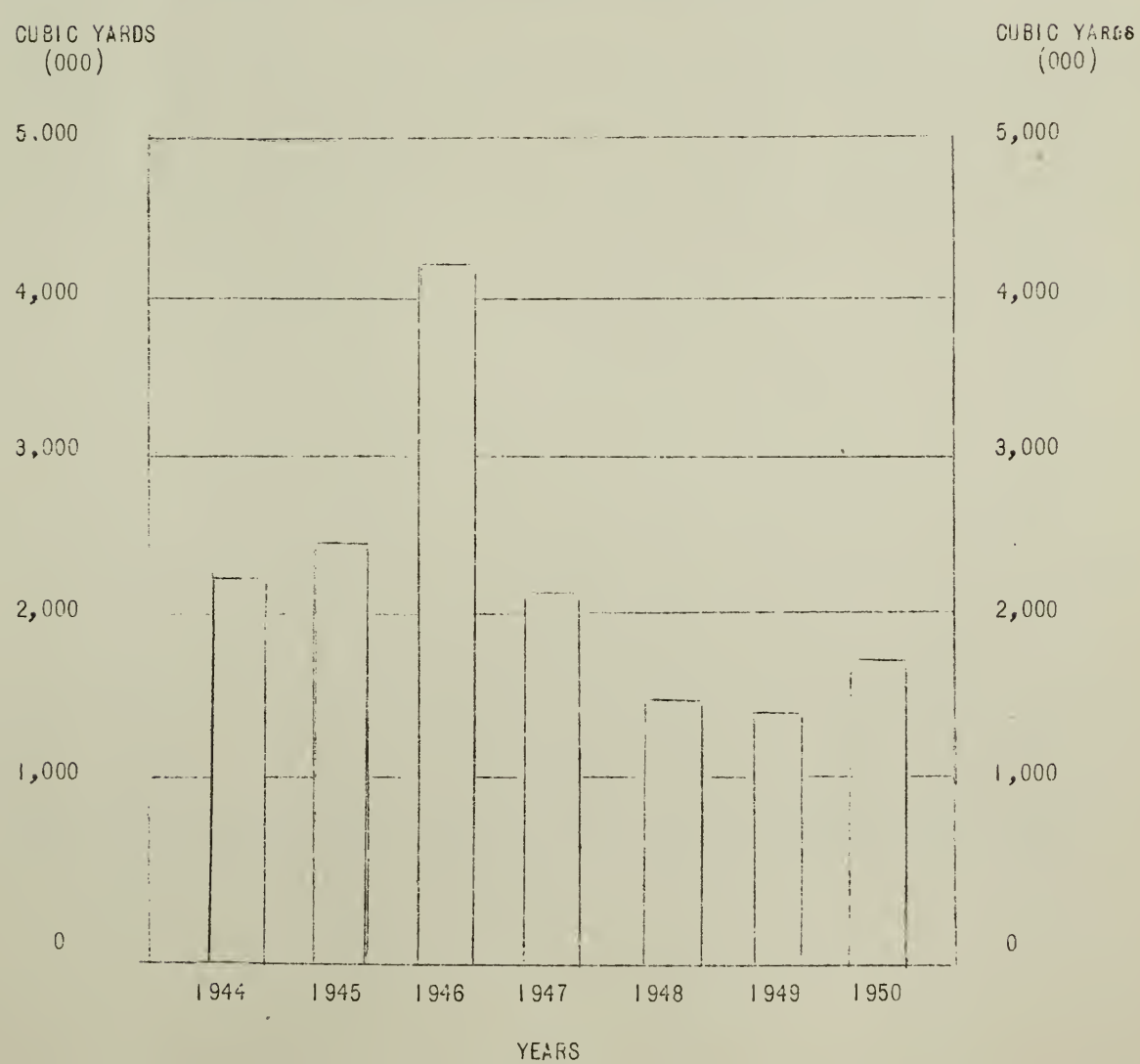

LEVELING LAND FOR IRRIGATION

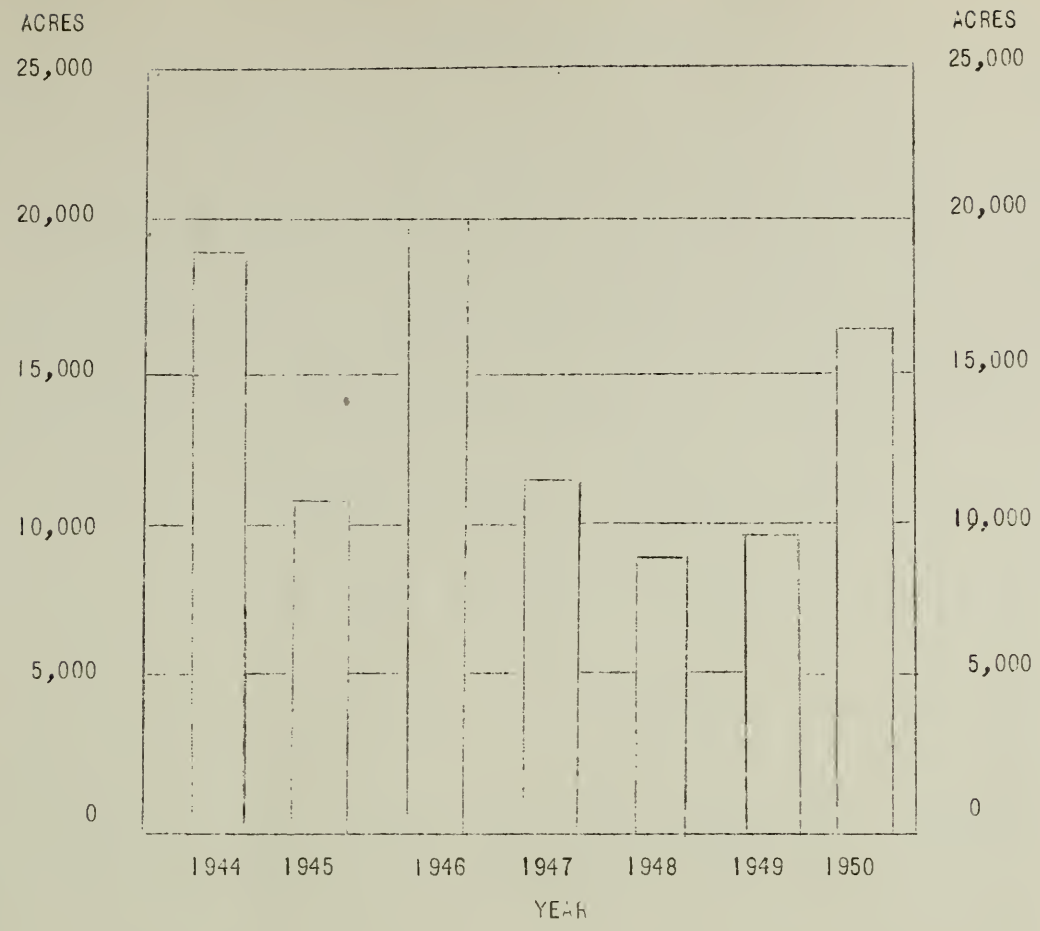

CUBIC YARDS OF EARTH MOVED IN THE CONSTRUCTION OF ALL EARTHEN DAMS
(INCLUDES STOCKWATER, SPREADER, AND IRRIGATION DAMS)

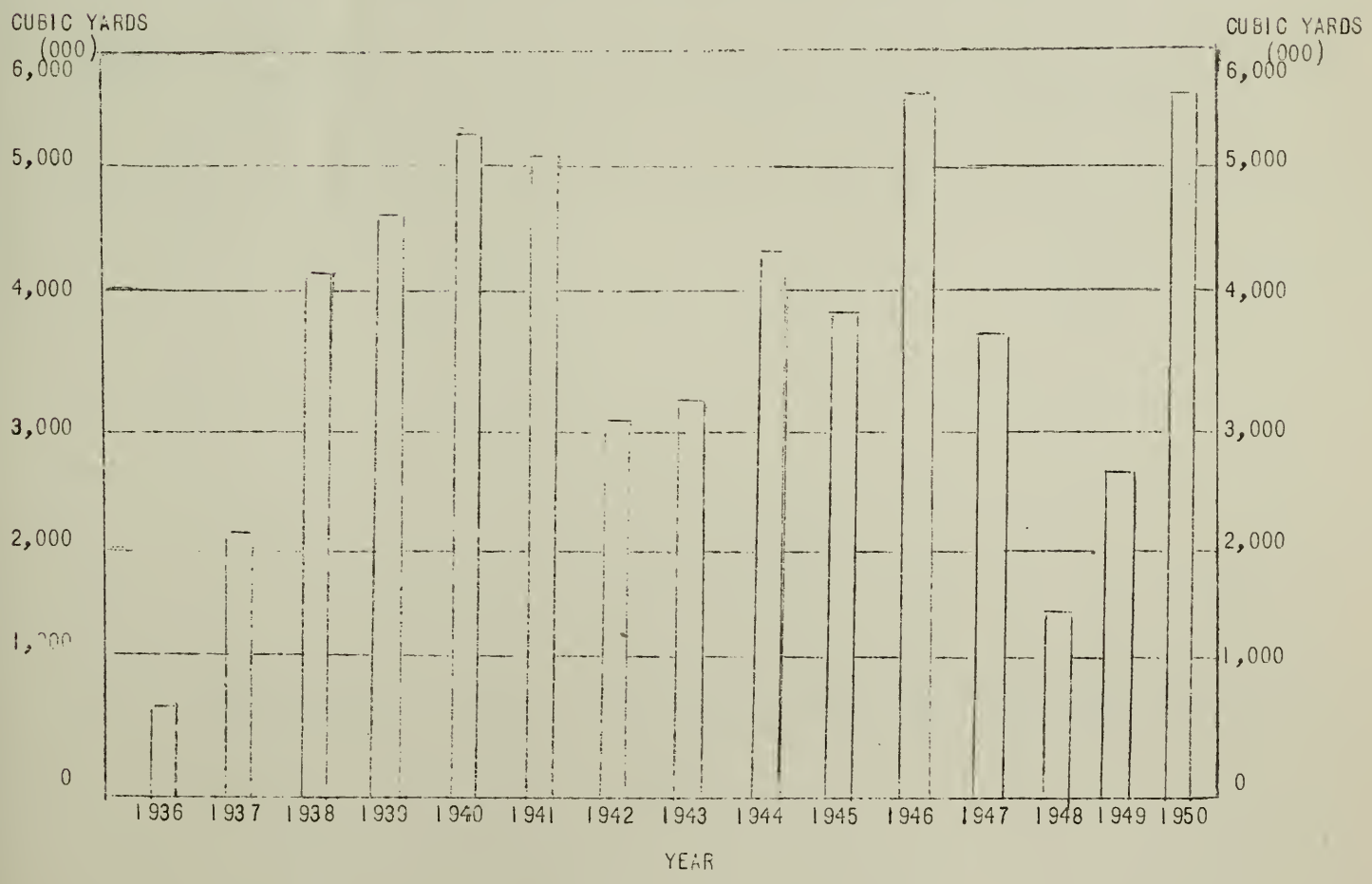

ALL WELLS FOR STOCKWATER

PASTURE SEEDINGS

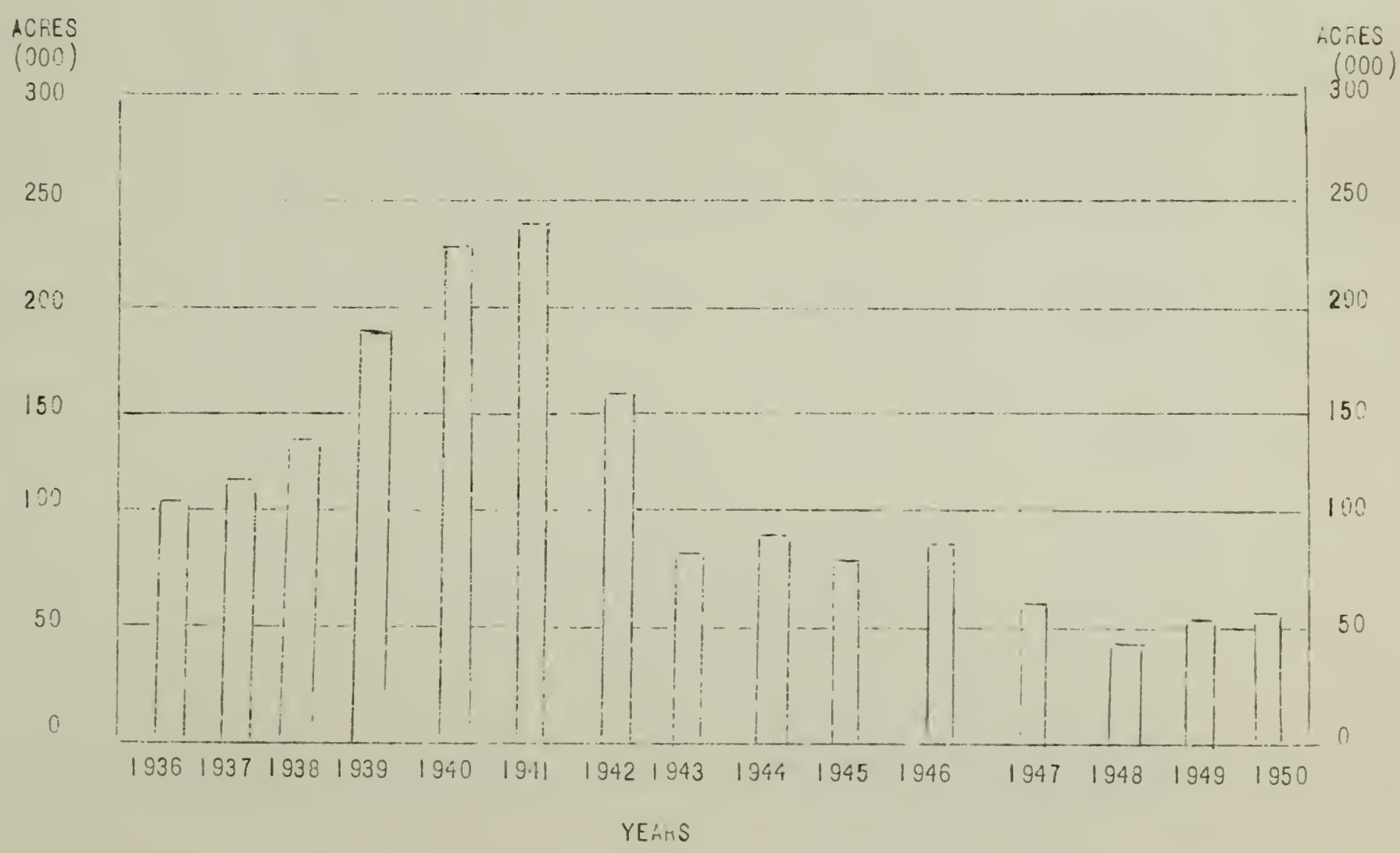

NUMBER OF FARMS AND ACREAGES OF FARMLAND, CROPLAND, GRAZING-LAND,--ALL FARMS, AND PARTICIPATING FARMS WITH COMPARISON

1950 AGRICULTURAL CONSERVATION PROGRAM

TABLE 1

COUNTY	NUMBER OF ACP FARMS			FARMLAND ACREAGE		
	ALL FARMS	PARTICIPATING FARMS	PERCENT OF ALL FARMS	ALL FARMS	PARTICIPATING FARMS	PERCENT OF ALL FARMS
ALBANY	240	106	44	1,936,245	1,097,504	57
BIG HORN	700	379	54	513,063	223,031	43
CAMPBELL	584	288	49	2,696,642	1,751,358	65
CARBON	300	188	63	2,951,199	1,990,014	67
CONVERSE	414	192	46	2,443,027	1,285,757	53
CROOK	550	316	57	1,598,993	992,190	62
FREMONT	1202	477	40	1,588,000	257,729	16
GOSHEN	1310	893	68	1,436,238	1,015,235	71
HOT SPRINGS	273	60	22	779,611	174,035	22
JOHNSON	310	198	64	1,800,725	1,297,500	72
LARAMIE	793	409	52	2,108,170	683,574	32
LINCOLN	768	353	46	765,119	338,860	44
NATRONA	275	124	45	2,192,181	1,351,295	62
NIOBRARA	416	194	47	1,479,132	872,493	59
PARK	1000	444	44	846,000	293,744	35
PLATTE	725	515	71	1,364,000	944,389	69
SHERIDAN	798	307	38	1,206,797	694,579	58
SUBLETTE	282	80	28	659,346	183,426	28
SWEETWATER	181	80	44	1,661,415	212,028	13
TETON	160	55	34	119,705	32,877	27
UINTA	433	200	46	892,188	733,199	82
WASHAKIE	279	155	56	415,095	187,391	45
WESTON	350	144	41	1,156,806	832,265	72
STATE	12,348	6,157	50	32,609,697	17,444,473	53

NUMBER OF FARMS AND ACREAGES OF FARMLAND, CROPLAND, GRAZING-LAND,--ALL FARMS, AND PARTICIPATING FARMS WITH COMPARISON

1950 AGRICULTURAL CONSERVATION PROGRAM

TABLE 1 (Cont'd)

COUNTY	CROPLAND ACREAGE			GRAZINGLAND ACREAGE		
	ALL FARMS	PARTICIPATING FARMS	PERCENT OF ALL FARMS	ALL FARMS	PARTICIPATING FARMS	PERCENT OF ALL FARMS
ALBANY	9,375	5,582	60	1,926,534	1,091,686	57
BIG HORN	108,350	52,339	48	392,981	165,743	42
CAMPBELL	155,375	86,223	55	2,535,802	1,662,374	66
CARBON	68,525	52,555	77	2,876,709	1,934,712	67
CONVERSE	66,986	46,969	70	2,369,028	1,234,687	52
CROOK	140,477	93,139	66	1,454,029	896,562	62
FREMONT	146,000	71,959	49	1,437,559	184,447	13
GOSHEN	291,752	254,429	87	1,116,615	748,952	67
HOT SPRINGS	26,331	10,436	40	752,003	163,036	22
JOHNSON	58,472	40,677	70	1,738,465	1,255,417	72
LARAMIE	245,336	207,204	84	1,834,486	466,460	25
LINCOLN	95,992	58,819	61	665,447	277,789	42
NATRONA	20,771	12,335	59	2,161,526	1,332,209	62
NIOBRARA	79,945	45,059	56	1,396,277	826,470	59
PARK	122,909	66,438	54	713,283	222,314	31
PLATTE	185,000	179,799	97	1,165,000	755,392	65
SHERIDAN	122,855	71,221	58	1,075,852	619,299	58
SUBLETTE	122,909	42,752	35	533,319	139,714	26
SWEETWATER	28,552	13,634	48	1,631,123	197,514	12
TETON	31,032	13,978	45	87,622	18,617	21
UINTA	70,168	60,350	86	819,191	672,020	82
WASHAKIE	42,542	26,592	63	367,439	157,334	43
WESTON	65,348	48,960	74	1,089,577	782,391	72
STATE	2,305,502	1,561,499	68	30,139,867	15,805,139	52

NUMBER AND PERCENTAGE OF FARM WORKSHEETS SIGNED
AND COMPARISON WITH NUMBER OF FARMS PARTICIPATING IN PROGRAM

1950 AGRICULTURAL CONSERVATION PROGRAM

TABLE 2

COUNTY	ACP FARMS				
		SIGNED-UP IN PROGRAM		PARTICIPATING IN PROGRAM	
	TOTAL IN COUNTY	NUMBER	PERCENT OF COUNTY TOTAL	NUMBER	PERCENT OF FARMS SIGNED-UP
ALBANY	240	144	60	106	74
BIG HORN	700	550	79	379	69
CAMPBELL	584	334	57	288	86
CARBON	300	285	95	188	66
CONVERSE	414	235	57	192	82
CROOK	550	425	77	316	74
FREMONT	1202	850	71	477	56
GOSHEN	1310	967	74	893	92
HOT SPRINGS	278	115	41	60	52
JOHNSON	310	244	79	198	81
LARAMIE	793	470	59	409	87
LINCOLN	768	424	55	353	83
NATRONA	275	146	53	124	85
NIOBRARA	416	300	72	194	65
PARK	1000	553	55	444	80
PLATTE	725	560	77	515	92
SHERIDAN	798	400	50	307	77
SUBLETTE	282	90	32	80	89
SWEETWATER	181	140	77	80	57
TETON	160	82	51	55	67
UINTA	433	210	48	200	95
WASHAKIE	279	211	76	155	73
WESTON	350	180	51	144	80
STATE	12,348	7,915	64	6,157	78

NUMBER OF FARMS PERFORMING CONSERVATION PRACTICES
AND UNITS OF PRACTICES PERFORMED ON PARTICIPATION FARMS

PRACTICE A
FERTILIZERS AND OTHER MATERIALS

TABLE 3

COUNTY	PRACTICE A-3 PHOSPHATE-20% EQUIVALENT				
	NO. FARMS	TOTAL TONS	ACRES TREATED	CREDIT VALUE DOLLARS	% OF COUNTY TOTAL CREDIT VALUE
ALBANY	1	8	60	136	.18
BIG HORN	105	502	3322	9030	8.38
CAMPBELL					
CARBON	1	14	100	248	.15
CONVERSE	8	108	785	1942	1.77
CROOK	12	25	481	458	.45
FREMONT	103	349	3088	6273	5.84
GOSHEN	149	433	3709	7797	4.31
HOT SPRINGS	1	4	29	72	.34
JOHNSON	22	151	1261	2724	1.80
LARAMIE	6	20	126	369	.37
LINCOLN	50	172	1037	3097	4.90
NATRONA	8	27	279	493	.36
NIOBRARA					
PARK	186	776	7786	13966	14.49
PLATTE	119	431	3902	7766	4.64
SHERIDAN	50	285	3239	5131	4.26
SUBLETTE					
SWEETWATER	1	5	31	89	.29
TETON	8	69	523	1243	6.78
UINTA	23	48	273	866	1.56
WASHAKIE	64	337	2412	6065	14.16
WESTON	2	8	51	152	.19
STATE	919	3,772	32,494	67,917	3.05

NUMBER OF FARMS PERFORMING CONSERVATION PRACTICES
AND UNITS OF PRACTICES PERFORMED ON PARTICIPATION FARMS

PRACTICE A
FERTILIZERS AND OTHER MATERIALS

TABLE 3 (Cont'd)

COUNTY	PRACTICE A-4 GYPSUM OR AGRICULTURAL SULPHUR 18% SULPHUR EQUIVALENT				
	NO. FARMS	POUNDS	ACRES TREATED	CREDIT VALUE DOLLARS	% OF COUNTY TOTAL CREDIT VALUE
ALBANY					
BIG HORN					
CAMPBELL					
CARBON					
CONVERSE	1	10,000	21	25	.02
CROOK					
FREMONT	2	24,000	90	63	.06
GOSHEN	24	444,000	379	1198	.66
HOT SPRINGS					
JOHNSON	1	4,000	9	11	.01
LARAMIE					
LINCOLN	4	44,000	41	117	.19
NATRONA					
NIOBRARA					
PARK	7	60,000	1716	160	.17
PLATTE	2	36,000	31	99	.06
SHERIDAN	1	14,000	12	38	.03
SUBLETTE					
SWEETWATER					
TETON					
UINTA					
WASHAKIE	1	4,000	20	12	.03
WESTON					
STATE	43	640,000	2,319	1,723	.08

NUMBER OF FARMS PERFORMING CONSERVATION PRACTICES
AND UNITS OF PRACTICES PERFORMED ON PARTICIPATION FARMS

PRACTICE B
GREEN MANURE OR COVER CROPS

TABLE 4

COUNTY	PRACTICE B-4 & 5 SMALL GRAIN FOR GREEN MANURE OR COVER CROP				PRACTICE B-6 SWEET, ALSIKE AND RED CLOVER FOR GREEN MANURE OR COVER CROP			
	NO. FARMS	ACRES	CREDIT VALUE DOLLARS	% OF COUNTY TOTAL CREDIT VALUE	NO. FARMS	ACRES	CREDIT VALUE DOLLARS	% OF COUNTY TOTAL CREDIT VALUE
ALBANY								
BIG HORN					32	684	1026	.95
CAMPBELL								
CARBON	1	124	311	.18				
CONVERSE	1	19	47	.04	5	197	295	.27
CROOK								
FREMONT	4	60	150	.14	53	1249	1873	1.74
GOSHEN	33	505	1262	.70	228	4083	6124	3.38
HOT SPRINGS					3	54	81	.38
JOHNSON					1	57	85	.06
LARAMIE	4	145	362	.37	35	1552	2328	2.35
LINCOLN					2	62	93	.15
NATRONA					2	25	37	.03
NIOBRARA					1	36	54	.05
PARK					72	1716	2574	2.67
PLATTE	2	33	82	.05	94	2458	3687	2.20
SHERIDAN					5	102	152	.13
SUBLETTE					1	10	15	.05
SWEETWATER								
TETON					3	41	61	.33
UINTA					4	63	95	.17
WASHAKIE	1	21	52	.12	744	745	1117	2.61
WESTON	2	94	235	.29	2	36	54	.07
TOTAL	48	1,001	2,501	.11	1,287	13,170	19,751	.89

NUMBER OF FARMS PERFORMING CONSERVATION PRACTICES
AND UNITS OF PRACTICES PERFORMED ON PARTICIPATION FARMS

PRACTICE B
GREEN MANURE OR COVER CROPS

TABLE 4 (Cont'd)

COUNTY	PRACTICE B-7 SEEDING INCREASED ACREAGE OF BIENNIAL AND PERENNIAL LEGUMES AND PERENNIAL GRASSES					
	NO. FARMS	ACRES	TOTAL 1950 ACREAGE	USUAL ACREAGE	CREDIT VALUE DOLLARS	% OF COUNTY TOTAL CREDIT VALUE
ALBANY	2	205	17161	16956	1177	1.58
BIG HORN	132	2769	21805	18626	12496	11.61
CAMPBELL	30	1277	2576	1177	2484	1.60
CARBON						
CONVERSE	9	236	24173	23937	1072	.98
CROOK	156	5077	14620	9543	16732	16.37
FREMONT	240	10411	17951	7540	28820	26.85
GOSHEN	92	1349	33369	31225	5852	3.23
HOT SPRINGS						
JOHNSON	1	23	43	20	85	.06
LARAMIE	16	377	2446	1872	1325	1.34
LINCOLN	148	2139	38607	36181	11487	18.18
NATRONA						
NIOBRARA	6	96	11057	10961	254	.24
PARK	163	5353	14579	8264	16511	17.13
PLATTE	73	1556	85161	83377	5970	3.56
SHERIDAN	69	1870	9345	7072	10780	8.96
SUBLETTE						
SWEETWATER	30	1017	3971	2954	5275	17.30
TETON	4	139	345	206	733	4.00
UINTA	9	156	1671	1515	941	1.70
WASHAKIE	4	27	117	90	231	.54
WESTON	28	766	65156	64388	3170	3.96
TOTAL	1,212	34,843	364,153	325,904	125,395	5.63

NUMBER OF FARMS PERFORMING CONSERVATION PRACTICES
AND UNITS OF PRACTICES PERFORMED ON PARTICIPATION FARMS

PRACTICE D
EROSION CONTROL & WATER CONSERVATION PRACTICES

TABLE 5

COUNTY	PRACTICE D-1 TERRACES					PRACTICE D-2 CONTOURING INTERTILLED CROPS			
	NO. FARMS	LIN. FEET	ACRES TER-RACED	CREDIT VALUE DOLLARS	% COUNTY CREDIT VALUE	NO. FARMS	ACRES	CREDIT VALUE DOLLARS	% COUNTY CREDIT VALUE
ALBANY									
BIG HORN									
CAMPBELL	22	191,100	1411	3807	2.45	11	260	391	.25
CARBON	1	1,600	11	32	.02				
CONVERSE						2	61	92	.08
CROOK	12	67,500	398	1240	1.21	5	198	297	.29
FREMONT									
GOSHEN									
HOT SPRINGS									
JOHNSON						2	42	63	.04
LARAMIE						1	23	34	.03
LINCOLN									
NATRONA									
NIOBRARA	1	2,000	80	30	.03				
PARK									
PLATTE	1	6,400	20	128	.08				
SHERIDAN	1	3,200	20	64	.05	1	17	25	.02
SUBLETTE									
SWEETWATER									
TETON									
UINTA									
WASHAKIE									
WESTON						2	232	348	.43
TOTAL	38	271,800	1940	5301	.24	24	833	1250	.06

NUMBER OF FARMS PERFORMING CONSERVATION PRACTICES
AND UNITS OF PRACTICES PERFORMED ON PARTICIPATION FARMS

PRACTICE D
EROSION CONTROL & WATER CONSERVATION PRACTICES

TABLE 5 (Cont'd)

COUNTY	PRACTICE D-3 CONTOUR CLOSE-SOWN CROPS				PRACTICE D-4 ESTABLISHING CONTOUR STRIPCROPPING			
	NO. FARMS	ACRES	CREDIT VALUE DOLLARS	% COUNTY TOTAL CREDIT VALUE	NO. FARMS	ACRES	CREDIT VALUE DOLLARS	% COUNTY TOTAL CREDIT VALUE
ALBANY								
BIG HORN								
CAMPBELL	14	534	400	.26	8	538	2152	1.38
CARBON								
CONVERSE	6	320	240	.22	1	361	1446	1.32
CROOK	8	844	509	.50	1	61	244	.24
FREMONT								
GOSHEN								
HOT SPRINGS								
JOHNSON	1	336	252	.17	2	178	712	.47
LARAMIE	2	130	78	.08				
LINCOLN	7	309	172	.27				
NATRONA								
NIOBRARA	1	18	13	.01				
PARK								
PLATTE	2	244	181	.11	1	30	120	.07
SHERIDAN	3	193	124	.10	1	25	100	.08
SUBLETTE								
SWEETWATER								
TETON								
UINTA								
WASHAKIE								
WESTON								
TOTAL	44	2,928	1,969	.09	14	1,193	4,774	.21

NUMBER OF FARMS PERFORMING CONSERVATION PRACTICES
AND UNITS OF PRACTICES PERFORMED ON PARTICIPATION FARMS

PRACTICE D
EROSION CONTROL & WATER CONSERVATION PRACTICES

TABLE 5 (Cont'd)

COUNTY	PRACTICE D-5 FIELD STRIPCROPPING				PRACTICE D-6 CONTOUR OPERATIONS ON GRAZING LAND			
	NO. FARMS	ACRES	CREDIT VALUE DOLLARS	% OF COUNTY TOTAL CREDIT VALUE	NO. FARMS	ACRES	CREDIT VALUE DOLLARS	% OF COUNTY TOTAL CREDIT VALUE
ALBANY				.	4	968	1452	1.95
BIG HORN								
CAMPBELL	42	5048	2524	1.62	1	80	120	.08
CARBON								
CONVERSE	31	5817	2909	2.66				
CROOK	5	453	226	.22	4	179	268	.26
FREMONT								
GOSHEN	339	123292	61646	34.04	1	1600	2400	1.33
HOT SPRINGS								
JOHNSON					2	50	75	.05
LARAMIE	311	90447	45223	45.60	11	530	795	.80
LINCOLN								
NATRONA	2	250	125	.09				
NIOBRARA	26	4726	2363	2.24	6	523	784	.74
PARK								
PLATTE	205	82708	41354	24.68	4	1069	1604	.96
SHERIDAN	1	28	14	.01				
SUBLETTE								
SWEETWATER								
TETON								
UINTA								
WASHAKIE								
WESTON	2	81	40	.05	1	76	114	.14
TOTAL	964	312850	156424	7.03	34	5075	7612	.34

NUMBER OF FARMS PERFORMING CONSERVATION PRACTICES
AND UNITS OF PRACTICES PERFORMED ON PARTICIPATION FARMS

PRACTICE D
EROSION CONTROL & WATER CONSERVATION PRACTICES

TABLE 5 (Cont'd)

COUNTY	PRACTICE - D-7 SUBSOILING - CROPLAND				PRACTICE - D-8 CROP RESIDUE MANAGEMENT			
	NO. FARMS	ACRES	CREDIT VALUE DOLLARS	% of COUNTY TOTAL CREDIT VALUE	NO. FARMS	ACRES	CREDIT VALUE DOLLARS	% of COUNTY TOTAL CREDIT VALUE
ALBANY								
BIG HORN	1	35	52	.05				
CAMPBELL	14	1019	1619	1.04	9	1446	868	.56
CARBON	1	1023	1926	1.14				
CONVERSE								
CROOK	16	1028	1786	1.75	4	569	341	.33
FREMONT	8	409	661	.62				
GOSHEN	46	3274	5345	2.95	1	66	40	.02
HOT SPRINGS								
JOHNSON	3	104	208	.14				
LARAMIE	26	4440	6660	6.72	47	9482	5689	5.74
LINCOLN	6	104	156	.25	1	36	22	.03
NATRONA	2	50	82	.06				
NIOBRARA	4	482	723	.68				
PARK	4	90	203	.21				
PLATTE	161	17446	26168	15.62				
SHERIDAN	13	984	1840	1.53	12	1157	694	.58
SUBLETTE								
SWEETWATER								
TETON								
UINTA								
WASHAKIE	1	10	22	.05				
WESTON	9	858	717	.90	6	472	283	.35
STATE	315	31,356	48,168	2.16	80	13,228	7,937	.36

NUMBER OF FARMS PERFORMING CONSERVATION PRACTICES
AND UNITS OF PRACTICES PERFORMED ON PARTICIPATION FARMS

PRACTICE D
EROSION CONTROL & WATER CONSERVATION PRACTICES

TABLE 5 (Cont'd)

COUNTY	PRACTICE D-10-a PROTECTING SUMMER FALLOW				PRACTICE D-10-b PROTECTING OTHER THAN SUMMER FALLOW LAND			
	NO. FARMS	ACRES	CREDIT VALUE DOLLARS	% OF COUNTY TOTAL CREDIT VALUE	NO. FARMS	ACRES	CREDIT VALUE DOLLARS	% OF COUNTY TOTAL CREDIT VALUE
ALBANY								
BIG HORN								
CAMPBELL								
CARBON								
CONVERSE					1	10	3	*
CROOK	14	2138	1283	1.26				
FREMONT					5	178	53	.05
GOSHEN					431	17907	5372	2.97
HOT SPRINGS								
JOHNSON								
LARAMIE	5	157	94	.09	30	1913	574	.58
LINCOLN	2	18	11	.02				
NATRONA								
NIOBRARA								
PARK					24	880	264	.27
PLATTE					1	26	8	*
SHERIDAN								
SUBLETTE								
SWEETWATER								
TETON								
UINTA								
WASHAKIE								
WESTON	2	262	157	.20				
TOTAL	23	2,575	1,545	.07	492	20,914	6,274	.28

* Less than .01 %

NUMBER OF FARMS PERFORMING CONSERVATION PRACTICES
AND UNITS OF PRACTICES PERFORMED ON PARTICIPATION FARMS

PRACTICE D
EROSION CONTROL & WATER CONSERVATION PRACTICES

TABLE 5 (Cont'd)

COUNTY	PRACTICE D-11 SOD WATERWAYS			
	NO. FARMS	SQUARE FEET	CREDIT VALUE DOLLARS	% OF COUNTY TOTAL CREDIT VALUE
ALBANY				
BIG HORN				
CAMPBELL				
CARBON				
CONVERSE				
CROOK	1	26,000	20	.02
FREMONT				
GOSHEN				
HOT SPRINGS				
JOHNSON				
LARAMIE				
LINCOLN				
NATRONA				
NIOBRARA				
PARK				
PLATTE				
SHERIDAN				
SUBLETTE				
SWEETWATER				
TETON				
UINTA				
WASHAKIE				
WESTON				
STATE	1	26,000	20	*

*Less than .01 percent.

NUMBER OF FARMS PERFORMING CONSERVATION PRACTICES
AND UNITS OF PRACTICES PERFORMED ON PARTICIPATION FARMS

PRACTICE D
EROSION CONTROL & WATER CONSERVATION PRACTICES

TABLE 5 (Cont'd)

COUNTY	PRACTICE D-12 OPEN FARM DRAINAGE DITCHES					
	NO. FARMS	CUBIC YARDS	RODS DITCH	ACRES DRAINED	CREDIT VALUE DOLLARS	% of COUNTY TOTAL CREDIT VALUE
ALBANY	4	5614	1601	730	561	.75
BIG HORN	68	310612	5879	2463	31061	28.84
CAMPBELL						
CARBON	16	61299	2710	2980	6130	3.62
CONVERSE						
CROOK						
FREMONT	18	31858	2478	1310	3186	2.97
GOSHEN	6	13181	876	340	1318	.73
HOT SPRINGS	7	27632	590	285	2763	13.04
JOHNSON	7	14841	550	147	1484	.98
LARAMIE	1	396	142	69	40	.04
LINCOLN	5	6021	728	188	602	.95
NATRONA	3	917	50	44	92	.07
NIOBRARA						
PARK	8	49701	1095	834	4970	5.15
PLATTE	7	24242	412	444	2424	1.44
SHERIDAN	9	8287	488	122	829	.69
SUBLETTE	3	4117	353	200	412	1.46
SWEETWATER	5	2025	411	206	203	.67
TETON	6	6716	737	280	672	3.66
UINTA	7	5610	1237	580	561	1.02
WASHAKIE	3	6656	221	198	666	1.56
WESTON						
STATE	183	579,725	20,558	11,420	57,974	2.61

NUMBER OF FARMS PERFORMING CONSERVATION PRACTICES
AND UNITS OF PRACTICES PERFORMED ON PARTICIPATION FARMS

PRACTICE D
EROSION CONTROL & WATER CONSERVATION PRACTICES

TABLE 5 (Cont'd)

COUNTY	PRACTICE D-13 ENCLOSED FARM DRAINS				
	NO. FARMS	RODS	ACRES DRAINED	CREDIT VALUE DOLLARS	% OF COUNTY TOTAL CREDIT VALUE
ALBANY	1	20	1.5	109	.15
BIG HORN	15	1350	298	9279	8.62
CAMPBELL					
CARBON					
CONVERSE					
CROOK					
FREMONT					
GOSHEN	6	431	228	2430	1.34
HOT SPRINGS					
JOHNSON					
LARAMIE					
LINCOLN					
NATRONA					
NIOBRARA					
PARK	1	5	4	44	.05
PLATTE	2	331	180	2735	1.63
SHERIDAN					
SUBLETTE					
SWEETWATER					
TETON					
UINTA					
WASHAKIE	3	213	105	1575	3.68
WESTON					
STATE	28	2,350	830	16,172	.73

NUMBER OF FARMS PERFORMING CONSERVATION PRACTICES
AND UNITS OF PRACTICES PERFORMED ON PARTICIPATION FARMS

PRACTICE D
EROSION CONTROL & WATER CONSERVATION PRACTICES

TABLE 5 (Cont'd)

COUNTY	PRACTICE D-14-a-1 IRRIGATION DITCHES, LATERALS, AND DIKES				
	NO. FARMS	CUBIC YARDS	RODS DITCHES	CREDIT VALUE DOLLARS	% OF COUNTY TOTAL CREDIT VALUE
ALBANY	38	96297	41125	9630	12.93
BIG HORN	28	62708	2023	6271	5.82
CAMPBELL					
CARBON	139	489681	46824	48968	28.94
CONVERSE	37	134273	8212	13427	12.27
CROOK					
FREMONT	49	60107	18389	6011	5.60
GOSHEN	10	8445	503	845	.47
HOT SPRINGS	20	15708	1296	1571	7.41
JOHNSON	71	201270	13495	20127	13.31
LARAMIE	3	1350	527	135	.14
LINCOLN	38	79794	13298	7979	12.63
NATRONA	10	18316	1573	1832	1.32
NIOBRARA	7	5321	1520	532	.50
PARK	70	108789	13770	10879	11.29
PLATTE	52	54080	9937	5408	3.23
SHERIDAN	161	80788	7980	8079	6.71
SUBLETTE	45	62496	17374	6250	22.22
SWEETWATER	28	48405	12112	4840	15.88
TETON	35	40795	2628	4079	22.24
UINTA	98	123831	27979	12383	22.32
WASHAKIE	29	17568	1617	1757	4.10
WESTON					
STATE	968	1,710,022	242,182	171,003	7.67

NUMBER OF FARMS PERFORMING CONSERVATION PRACTICES
AND UNITS OF PRACTICES PERFORMED ON PARTICIPATION FARMS

PRACTICE D
EROSION CONTROL & WATER CONSERVATION PRACTICES

TABLE 5 (Cont'd)

COUNTY	SUMMARY PRACTICE D-14-a-(2)&(3) OTHER IRRIGATION PRACTICES			
	FARMS NO.	ACRES BENEFITED	CREDIT VALUE DOLLARS	% OF COUNTY TOTAL CREDIT VALUE
ALBANY	11	3350	1214	1.63
BIG HORN	10	250	675	.63
CAMPBELL	1	500	106	.07
CARBON	44	10055	4634	2.74
CONVERSE	30	5640	4296	3.93
CROOK				
FREMONT	56	8620	5504	5.13
GOSHEN	144	5952	19935	11.01
HOT SPRINGS	30	1872	1428	6.74
JOHNSON	43	7024	5138	3.40
LARAMIE	9	795	1739	1.75
LINCOLN	55	13687	2268	3.59
NATRONA	6	1780	2360	1.70
NIOBRARA	11	863	1566	1.48
PARK	87	7072	6210	6.44
PLATTE	58	2278	4496	2.68
SHERIDAN	68	10665	5263	4.37
SUBLETTE	23	6164	1861	6.62
SWEETWATER	5	450	712	2.34
TETON	17	2996	2759	15.05
UINTA	51	850	1429	2.58
WASHAKIE	39	3824	9179	21.44
WESTON	1	20	28	.03
STATE	799	94,707	82,800	3.72

NUMBER OF FARMS PERFORMING CONSERVATION PRACTICES
AND UNITS OF PRACTICES PERFORMED ON PARTICIPATION FARMS

PRACTICE D
EROSION CONTROL & WATER CONSERVATION PRACTICES

TABLE 5 (Cont'd)

COUNTY	PRACTICE D-14-a-(2)&(3) OTHER IRRIGATION PRACTICES							
	LINING DITCHES		1/		FLUMES		SIPHONS-PIPES	
	NO. FARMS	RODS LINED	NO. FARMS	NO. STRUCTURES	NO. FARMS	RODS	NO. FARMS	RODS
ALBANY	1	91	7	71	2	4	3	4
BIG HORN			8	12	1	1	6	18
CAMPBELL			1	1				
CARBON	4	132	41	58	24	2938	8	69
CONVERSE			25	54	12	117	1	1
CROOK								
FREMONT	4	247	41	193	4	128	11	399
GOSHEN	27	565	106	106	46	944	3	21
HOT SPRINGS			26	58	4	2	5	70
JOHNSON	1	15	31	70	9	31	13	56
LARAMIE	2	141	5	8			2	66
LINCOLN			41	77			20	58
NATRONA			5	28	1	18	2	93
NIOBRARA			8	8			7	41
PARK			69	390	4	14	27	92
PLATTE	7	1286	24	92	3	17	35	68
SHERIDAN			45	68	18	30	21	124
SUBLETTE			21	167	1	1	1	4
SWEETWATER			3	41	3	4		
TETON			14	32	7	2	6	42
UINTA			35	18	35	115	38	236
WASHAKIE			21	42	5	157	24	216
WESTON					1	2		
STATE	46	2,477	577	1,594	180	4,525	233	1,679

1/ Drops, Chutes, Checks, Turnouts, Headwalls, All Gates, Abutments, Weirs, Diversion Boxes and All Other Similar Irrigation Structures.

NUMBER OF FARMS PERFORMING CONSERVATION PRACTICES
AND UNITS OF PRACTICES PERFORMED ON PARTICIPATION FARMS

PRACTICE D
EROSION CONTROL & WATER CONSERVATION PRACTICES

(Irr)

TABLE 5 (Cont'd)

COUNTY	PRACTICE D-14-b-1 EARTHEN DAMS FOR IRRIGATION (NEW)				
	NO. FARMS	NO. STRUCTURES	CUBIC YARDS	CREDIT VALUE DOLLARS	% OF COUNTY TOTAL CREDIT VALUE
ALBANY	6	6	62415	8532	11.46
BIG HORN					
CAMPBELL	2	2	26464	2646	1.70
CARBON	2	2	8649	865	.51
CONVERSE	4	4	45961	4596	4.20
CROOK					
FREMONT					
GOSHEN					
HOT SPRINGS	1	2	8301	830	3.92
JOHNSON	2	2	43355	4335	2.87
LARAMIE	4	4	12771	1277	1.29
LINCOLN					
NATRONA	4	2	42073	4207	3.03
NIOBRARA	7	7	75073	7507	7.11
PARK					
PLATTE	2	2	19492	1949	1.16
SHERIDAN	6	4	20293	2029	1.69
SUBLETTE					
SWEETWATER					
TETON	1	1	7922	792	4.32
UINTA					
WASHAKIE	1	1	12330	1233	2.88
WESTON	6	7	78330	7833	9.79
STATE	48	46	463,429	48,631	2.18

NUMBER OF FARMS PERFORMING CONSERVATION PRACTICES
AND UNITS OF PRACTICES PERFORMED ON PARTICIPATION FARMS

PRACTICE D
EROSION CONTROL & WATER CONSERVATION PRACTICES

TABLE 5 (Cont'd)

COUNTY	PRACTICE D-14-b-1 EARTHEN DAMS FOR IRRIGATION (ENLARGEMENT)					
	NO. FARMS	NO. STRUCTURES	CUBIC YARDS	ACRES BENEFITTED	CREDIT VALUE DOLLARS	% OF COUNTY TOTAL CREDIT VALUE
ALBANY	2	2	5749	1760	862	1.16
BIG HORN						
CAMPBELL						
CARBON						
CONVERSE	2	2	20012	1370	2001	1.83
CROOK						
FREMONT						
GOSHEN						
HOT SPRINGS						
JOHNSON						
LARAMIE						
LINCOLN						
NATRONA						
NIOBRARA						
PARK						
PLATTE						
SHERIDAN						
SUBLETTE						
SWEETWATER						
TETON						
UINTA						
WASHAKIE						
WESTON	2	2	26665	824	2666	3.33
STATE	6	6	52,426	3,954	5,529	.25

NUMBER OF FARMS PERFORMING CONSERVATION PRACTICES
AND UNITS OF PRACTICES PERFORMED ON PARTICIPATION FARMS

PRACTICE D
EROSION CONTROL & WATER CONSERVATION PRACTICES

TABLE 5 (Cont'd)

COUNTY	PRACTICE D-14-b-(2) CONCRETE AND RUBBLE MASONRY DAMS				PRACTICE D-14-b-3-(a) PIPE FOR IRRIGATION DAMS			
	NO. FARMS	C.Y.	CREDIT VALUE DOLLARS	% OF COUNTY TOTAL CREDIT VALUE	NO. FARMS	NO. DAMS	CREDIT VALUE DOLLARS	% OF COUNTY TOTAL CREDIT VALUE
ALBANY	6	15	133	.18	7	7	558	.75
BIG HORN								
CAMPBELL	1	21	213	.14	1	1	168	.11
CARBON	1	14	144	.08				
CONVERSE	2	3	27	.02	2	2	169	.15
CROOK								
FREMONT	3	6	46	.04	1	1	72	.07
GOSHEN								
HOT SPRINGS	1	12	125	.59	1	1	60	.28
JOHNSON					1	1	150	.10
LARAMIE	1	5	50	.05	2	2	417	.42
LINCOLN								
NATRONA	1	2	20	.01	2	2	416	.30
NIOBRARA					2	2	266	.25
PARK								
PLATTE	24	109	982	.59	2	2	112	.07
SHERIDAN	1	12	73	.06	4	2	320	.27
SUBLETTE								
SWEETWATER								
TETON	1	8	80	.44	2	2	134	.73
UINTA	1	4	40	.07	1	2	45	.08
WASHAKIE	1	4	42	.10	1	1	195	.46
WESTON					1	1	65	.08
STATE	44	215	1,975	.09	30	29	3,147	.14

NUMBER OF FARMS PERFORMING CONSERVATION PRACTICES
AND UNITS OF PRACTICES PERFORMED ON PARTICIPATION FARMS

PRACTICE D
EROSION CONTROL & WATER CONSERVATION PRACTICES

TABLE 5 (Cont'd)

COUNTY	PRACTICE D-14-b-3(b) OUTLET GATES FOR IRRIGATION DAMS				PRACTICE D-14-c LAND LEVELING					
	NO. FARMS	NO. STRUCTURES	CREDIT VALUE DOLLARS	% COUNTY TOTAL CREDIT VALUE	NO. FARMS	CUBIC YARDS	ACRES LEVELED	ACRES NOT PREV. IRRI.	CREDIT VALUE DOLLARS	% COUNTY TOTAL CREDIT VALUE
ALBANY	5	5	170	.09	9	15120	139	92	1459	1.96
BIG HORN					136	636066	2301	20	25921	24.07
CAMPBELL	1	1	18	.01	3	6800	49	0	544	.35
CARBON	1	3	16	*.00	23	179000	895	874	9980	5.91
CONVERSE					8	11752	192	192	1757	1.61
CROOK					2	7066	28	28	341	.33
FREMONT					138	174165	2506	0	18755	17.47
GOSHEN					205	340240	2050	0	24542	13.56
HOT SPRINGS					20	38450	247	0	2717	12.82
JOHNSON					14	32579	211	26	1897	1.26
LARAMIE	1	2	16	.02	21	90729	619	294	3231	3.25
LINCOLN					53	40322	310	302	3132	4.96
TRONA	1	1	15	.01	22	221275	2363	2247	8722	6.29
NIOBRARA	1	1	12	.01	2	6247	23	23	275	.26
PARK					94	289095	1418	454	13649	14.16
PLATTE	2	6	127	.08	44	240470	478	246	4968	2.97
SHERIDAN	4	2	59	.05	28	39193	451	400	4240	3.52
SUBLETTE					18	132453	688	261	6240	22.18
SWEETWATER					11	38931	458	0	5457	17.90
TETON	1	1	27	.15	14	72800	364	231	3223	17.58
UINTA	1	6	28	.05	14	21484	150	3	1632	2.94
WASHAKIE	1	1	54	.13	52	70293	429	0	4912	11.47
WESTON					2	8000	35	8	425	.53
STATE	19	29	442	.02	933	2,712,530	16,404	5,701	148019	6.65

*Less than .01

NUMBER OF FARMS PERFORMING CONSERVATION PRACTICES
AND UNITS OF PRACTICES PERFORMED ON PARTICIPATION FARMS

PRACTICE D
EROSION CONTROL & WATER CONSERVATION PRACTICES (EROS)

TABLE 5 (Cont'd)

COUNTY	PRACTICE D-16-(a)-1 EARTHEN DAMS FOR EROSION CONTROL (NEW)				
	NO. FARMS	NO. STRUCTURES	CUBIC YARDS	CREDIT VALUE DOLLARS	% OF COUNTY TOTAL CREDIT VALUE
ALBANY	19	27	55835	5584	7.50
BIG HORN	3	3	2029	203	.19
CAMPBELL	90	350	322506	32251	20.76
CARBON	9	11	5488	549	.32
CONVERSE	19	24	61725	6172	5.64
CROOK	104	179	285316	28532	27.91
FREMONT	5	33	55542	5554	5.17
GOSHEN	2	2	3052	305	.17
HOT SPRINGS	2	3	5684	568	2.68
JOHNSON	51	210	335645	33565	22.23
LARAMIE	4	9	11965	1197	1.21
LINCOLN	8	8	2850	285	.45
NATRONA	22	66	196707	19670	14.19
NIOBRARA	34	115	149586	14959	14.16
PARK					
PLATTE	19	28	52258	5226	3.12
SHERIDAN	20	46	52168	5217	4.34
SUBLETTE	1	1	1110	111	.39
SWEETWATER	3	4	2618	262	.86
TETON					
UINTA	1	1	586	58	.10
WASHAKIE	1	1	604	60	.14
WESTON	13	39	34761	3476	4.34
STATE	430	1,160	1,638,035	163,804	7.36

NUMBER OF FARMS PERFORMING CONSERVATION PRACTICES
AND UNITS OF PRACTICES PERFORMED ON PARTICIPATION FARMS

PRACTICE D
EROSION CONTROL & WATER CONSERVATION PRACTICES

TABLE 5 (Cont'd)

COUNTY	PRACTICE D-16-a-1 EARTHEN DAMS FOR EROSION CONTROL (ENLARGEMENT)						PRACTICE D-16-a-(2)&(3) CONCRETE AND RUBBLE MASONRY DAMS			
	NO. FARMS	CUBIC YARDS	ACRES SERVED	NO. DAMS	CREDIT VALUE DOLLARS	% COUNTY TOTAL CRE. VAL.	NO. FARMS	C. Y.	CREDIT VALUE DOLLARS	% COUNTY TOTAL CREDIT VAL.
ALBANY										
BIG HORN										
CAMPBELL	4	9488	2127	4	949	.61				
CARBON										
CONVERSE	1	2645	372	1	265	.24	1	22	216	.20
CROOK	3	5902	115	3	590	.58				
FREMONT										
GOSHEN										
HOT SPRINGS	1	782	75	1	78	.37				
JOHNSON	1	9761	550	1	976	.65				
LARAMIE										
LINCOLN							1	1	12	.02
NATRONA	8	25807	5960	8	2581	1.86	2	7	70	.05
NIOBRARA	1	6102	1480	1	610	.58				
PARK										
PLATTE										
SHERIDAN										
SUBLETTE										
SWEETWATER										
TETON										
UINTA										
WASHAKIE										
WESTON	3	13642	1060	3	1366	1.71				
STATE	22	74,129	11,739	22	7,415	.33	4	30	298	.01

NUMBER OF FARMS PERFORMING CONSERVATION PRACTICES
AND UINTS OF PRACTICES PERFORMED ON PARTICIPATION FARMS

PRACTICE D
EROSION CONTROL & WATER CONSERVATION PRACTICES

TABLE 5 (Cont'd)

COUNTY	PRACTICE D-16-a-(4)&(5) PIPE FOR EROSION CONTROL DAMS				PRACTICE D-16-b SPREADER AND DIVERSION DITCHES, TERRACES & DIKES			
	NO. FARMS	NO. DAMS	CREDIT VALUE DOLLARS	% OF COUNTY TOTAL CREDIT VALUE	NO. FARMS	[illegible] RODS	CREDIT VALUE DOLLARS	% OF COUNTY TOTAL CREDIT VALUE
ALBANY	4	6	127	.17	16	5592	1094	1.47
BIG HORN					2	320	238	.22
CAMPBELL	3	7	462	.30	37	7540	5870	3.78
CARBON					17	3705	1809	1.07
CONVERSE					13	3996	1359	1.24
CROOK	4	5	304	.30	13	2138	1350	1.32
FREMONT					1	1184	29	.03
GOSHEN					1	118	43	.02
HOT SPRINGS					3	382	355	1.68
JOHNSON	3	4	219	.14	8	5579	3062	2.03
LARAMIE	1	1	53	.05	3	902	229	.23
LINCOLN	2	2	38	.06	3	177	197	.31
NATRONA	7	7	1100	.79	19	6448	4861	3.50
NIOBRARA	11	20	624	.59	20	3952	3644	3.45
PARK								
PLATTE					9	1033	514	.31
SHERIDAN	3	3	134	.11	15	4178	2324	1.93
SUBLETTE					5	3391	1464	5.20
SWEETWATER					4	369	227	.74
TETON								
UINTA	1	1	15	.03	14	6348	2691	4.85
WASHAKIE					2	365	200	.47
WESTON					16	3628	4916	6.14
STATE	39	56	3,076	.14	221	61,345	36,476	1.64

NUMBER OF FARMS PERFORMING CONSERVATION PRACTICES
AND UINTS OF PRACTICES PERFORMED ON PARTICIPATION FARMS

PRACTICE D
EROSION CONTROL & WATER CONSERVATION PRACTICES

TABLE 5 (Cont'd)

COUNTY	PRACTICE D-16-c ROCK AND BRUSH DAMS				
	NO. FARMS	NO. STRUCTURES	CUBIC YARDS	CREDIT VALUE DOLLARS	% OF COUNTY TOTAL CREDIT VALUE
ALBANY	1	1	164	246	.33
BIG HORN					
CAMPBELL					
CARBON	2	2	67	101	.06
CONVERSE					
CROOK	1	3	239	358	.35
FREMONT	1	4	20	30	.03
GOSHEN	1	1	397	595	.33
HOT SPRINGS	1	13	16	24	.11
JOHNSON	1	6	198	297	.20
LARAMIE					
LINCOLN					
NATRONA	1	1	333	500	.36
NIOBRARA					
PARK					
PLATTE					
SHERIDAN					
SUBLETTE					
SWEETWATER	3	6	58	87	.29
TETON					
UINTA					
WASHAKIE	2	3	128	195	.46
WESTON					
STATE	14	40	1,620	2,433	.11

NUMBER OF FARMS PERFORMING CONSERVATION PRACTICES
AND UINTS OF PRACTICES PERFORMED ON PARTICIPATION FARMS

PRACTICE D
EROSION CONTROL AND WATER CONSERVATION PRACTICES

TABLE 5 (Cont'd)

COUNTY	PRACTICE D-17 RIP RAP					PRACTICE D-18 MECHANICAL PROTECTION OF OUTLET CHANNELS & FLUMES IN GULLIES			
	NO. FARMS	NO. INDIVIDUAL PROJECTS	SQUARE YARDS	CREDIT VALUE DOLLARS	% COUNTY TOTAL CRE. VAL.	NO. FARMS	NO. STRUCT.	CREDIT VALUE DOLLARS	% COUNTY TOTAL CRE. VAL.
ALBANY	6	10	2751	1369	1.84	1	1	74	.10
BIG HORN	9	14	2325	1163	1.08				
CAMPBELL									
CARBON	25	25	43528	18301	10.81	3	3	187	.11
CONVERSE	1	1	9	4	*	1	1	161	.15
CROOK									
FREMONT	5	10	2137	1083	1.00	1	2	180	.17
GOSHEN	1	1	102	153	.08				
HOT SPRINGS	17	24	1341	671	3.17				
JOHNSON	10	11	1581	790	.52				
LARAMIE	1	2	50	25	.03	2	2	262	.26
LINCOLN	6	6	1438	744	1.18				
NATRONA	1	1	750	375	.27				
NIOBRARA	1	1	180	90	.09				
PARK	3	17	675	342	.35				
PLATTE	11	12	2112	820	.49				
SHERIDAN	2	2	138	69	.06	1	1	38	.03
SUBLETTE	2	2	1067	233	.83				
SWEETWATER	7	8	2217	1108	3.63	1	1	160	.52
TETON									
UINTA	14	14	2377	1197	2.16				
WASHAKIE	22	55	3417	1787	4.17				
WESTON	2	2	1167	583	.73				
STATE	146	218	69,412	30,907	1.39	10	11	1,062	.05

*Less than .01 percent

NUMBER OF FARMS PERFORMING CONSERVATION PRACTICES
AND UNITS OF PRACTICES PERFORMED ON PARTICIPATION FARMS

PRACTICE E
RANGE AND PASTURE PRACTICES

STOCK

TABLE 6

COUNTY	PRACTICE E-2-a EARTHEN DAMS FOR LIVESTOCK WATER (NEW)				
	NO. FARMS	NO. STRUCTURES	CUBIC YARDS	CREDIT VALUE DOLLARS	% OF COUNTY TOTAL CREDIT VALUE
ALBANY	13	20	48131	4813	6.47
BIG HORN					
CAMPBELL	54	110	322010	32201	20.72
CARBON	39	90	264174	26417	15.61
CONVERSE	32	43	122415	12241	11.20
CROOK	60	80	151950	15195	14.87
FREMONT					
GOSHEN	1	1	567	57	.03
HOT SPRINGS	16	28	70195	7020	33.13
JOHNSON	63	117	389760	38976	25.81
LARAMIE	4	5	7087	709	.72
LINCOLN	7	22	24361	2436	3.86
NATRONA	43	126	480494	48049	34.64
NIOBRARA	46	68	248930	24893	23.58
PARK	3	3	4777	478	.50
PLATTE	52	88	170105	17010	10.15
SHERIDAN	91	141	369706	36971	30.73
SUBLETTE	1	1	1299	130	.46
SWEETWATER	1	2	550	55	.18
TETON					
UINTA	31	69	72202	7220	13.01
WASHAKIE	13	24	14366	1437	3.35
WESTON	47	83	187080	18708	23.37
STATE	617	1,121	2,950,159	295,016	13.26

NUMBER OF FARMS PERFORMING CONSERVATION PRACTICES
AND UNITS OF PRACTICES PERFORMED ON PARTICIPATION FARMS

PRACTICE E
RANGE AND PASTURE PRACTICES

TABLE 6 (Cont'd)

COUNTY	PRACTICE E-2-a EARTHEN DAMS FOR LIVESTOCK WATER (ENLARGEMENT)				
	NO. FARMS	NO. STRUCTURES	CUBIC YARDS	CREDIT VALUE DOLLARS	% OF COUNTY TOTAL CREDIT VALUE
ALBANY	2	2	5103	510	.68
BIG HORN					
CAMPBELL	30	42	122441	12244	7.88
CARBON	1	1	8649	865	.51
CONVERSE	3	6	15696	1570	1.44
CROOK	14	16	34724	3472	3.40
FREMONT					
GOSHEN					
HOT SPRINGS	1	1	933	93	.44
JOHNSON	11	11	40733	4073	2.70
LARAMIE					
LINCOLN	5	5	7605	760	1.20
NATRONA	18	24	80525	8053	5.81
NIOBRARA	8	8	20904	2090	1.98
PARK					
PLATTE	3	4	2512	251	.15
SHERIDAN					
SUBLETTE					
SWEETWATER	3	4	10410	1041	3.41
TETON					
UINTA					
WASHAKIE					
WESTON	10	16	85331	8533	10.66
STATE	109	140	435566	43,555	1.96

NUMBER OF FARMS PERFORMING CONSERVATION PRACTICES
AND UNITS OF PRACTICES PERFORMED ON PARTICIPATION FARMS

PRACTICE E
RANGE AND PASTURE PRACTICES

TABLE 6 (Cont'd)

COUNTY	PRACTICE E-2-b CONCRETE & RUBBLE MASONRY DAMS FOR LIVESTOCK WATER				PRACTICE E-2-c&d PIPE IN STOCKWATER DAMS				PRACTICE E-2-e LINING EARTHEN RESERVOIRS			
	NO. FARMS	C. Y.	CREDIT VALUE DOLLARS	% OF COUNTY TOTAL CREDIT VALUE	NO. FARMS	NO. STRU.	CREDIT VALUE DOLLARS	% OF COUNTY TOTAL CREDIT VALUE	NO. FARMS	NO. STRU.	CREDIT VALUE DOLLARS	% OF COUNTY TOTAL CREDIT VALUE
ALBANY	1	1	8	.01	1	1	63	.08	3	7	889	1.19
BIG HORN												
CAMPBELL												
CARBON					2	2	75	.04	3	8	112	.07
CONVERSE					1	1	33	.03				
CROOK									11	13	937	.92
FREMONT												
GOSHEN												
HOT SPRINGS												
JOHNSON									2	2	66	.04
LARAMIE												
LINCOLN												
NATRONA	1	2	20	.01	3	2	69	.05	8	8	1595	1.15
NIOBRARA					2	3	44	.04				
PARK												
PLATTE												
SHERIDAN					3	3	91	.08	5	5	55	.05
SUBLETTE												
SWEETWATER												
TETON												
UINTA												
WASHAKIE												
WESTON									1	2	92	.11
STATE	2	3	28	*	12	12	375	.02	33	45	3,746	.17

* Less than .01 percent

NUMBER OF FARMS PERFORMING CONSERVATION PRACTICES
AND UNITS OF PRACTICES PERFORMED ON PARTICIPATION FARMS

PRACTICE E
RANGE AND PASTURE PRACTICES

TABLE 6 (Cont'd)

COUNTY	PRACTICE E-3 WELLS (NEW)					
	NO. FARMS	NO. STRUCTURES	LINEAR FEET	ACRES SERVED	CREDIT VALUE DOLLARS	% OF COUNTY TOTAL CREDIT VALUE
ALBANY	9	17	2738	29170	8214	11.03
BIG HORN						
CAMPBELL	58	80	20066	48500	34470	22.18
CARBON	5	6	1364	4120	4092	2.42
CONVERSE	23	31	5894	39210	11718	10.71
CROOK	28	33	6358	6330	14081	13.78
FREMONT	1	2	498	2700	1494	1.39
GOSHEN	30	34	5499	16720	11166	6.17
HOT SPRINGS	1	1	24	160	72	.34
JOHNSON	26	31	7979	17750	13382	8.86
LARAMIE	21	21	3677	8444	8709	8.78
LINCOLN						
NATRONA	5	5	987	2060	2489	1.79
NIOBRARA	57	65	10547	41760	29279	27.73
PARK	2	4	481	5800	1444	1.50
PLATTE	28	28	4372	16910	8744	5.22
SHERIDAN	10	11	2991	3445	4256	3.54
SUBLETTE						
SWEETWATER	4	6	1095	6150	3285	10.78
TETON						
UINTA	2	3	370	2140	1002	1.81
WASHAKIE						
WESTON	29	36	6118	42480	16887	21.11
STATE	339	414	81,058	293,849	174,784	7.86

NUMBER OF FARMS PERFORMING CONSERVATION PRACTICES
AND UNITS OF PRACTICES PERFORMED ON PARTICIPATION FARMS

PRACTICE E
RANGE AND PASTURE PRACTICES

TABLE 6 (Cont'd)

COUNTY	PRACTICE E-3 WELLS (DEEPENING EXISTING WELLS)					
	NO. FARMS	NO. STRUCTURES	LINEAR FEET	ACRES SERVED	CREDIT VALUE DOLLARS	% OF COUNTY TOTAL CREDIT VALUE
ALBANY						
BIG HORN						
CAMPBELL	5	6	630	3100	1321	.85
CARBON						
CONVERSE						
CROOK	1	1	251	320	753	.74
FREMONT						
GOSHEN						
HOT SPRINGS						
JOHNSON						
LARAMIE						
LINCOLN						
NATRONA						
NIOBRARA						
PARK						
PLATTE	2	2	113	1240	226	.13
SHERIDAN						
SUBLETTE						
SWEETWATER						
TETON						
UINTA						
WASHAKIE						
WESTON						
STATE	8	9	994	4660	2300	.10

NUMBER OF FARMS PERFORMING CONSERVATION PRACTICES
AND UNITS OF PRACTICES PERFORMED ON PARTICIPATION FARMS

PRACTICE E
RANGE AND PASTURE PRACTICES

TABLE 6 (Cont'd)

COUNTY	PRACTICE E-4 DEVELOPING OF SPRINGS AND SEEPS FOR STOCKWATER					PRACTICE E-5 ERADICATION OF COMPETITIVE PLANTS			
	NO. FARMS	NO. STRU.	ACRES SERVED	CREDIT VALUE DOLLARS	% COUNTY TOTAL CREDIT VALUE	NO. FARMS	ACRES	CREDIT VALUE DOLLARS	% OF COUNTY TOTAL CREDIT VALUE
ALBANY	4	5	1520	497	.67	11	196	592	.79
BIG HORN									
CAMPBELL	5	9	3830	1039	.67	7	195	548	.35
CARBON	4	5	620	757	.45	42	2890	6845	4.04
CONVERSE						5	140	316	.29
CROOK	4	8	740	235	.23	15	304	672	.66
FREMONT						6	38	186	.17
GOSHEN	1	1	440	33	.02	9	488	860	.47
HOT SPRINGS						1	22	75	.35
JOHNSON	3	5	2300	720	.48	2	49	203	.13
LARAMIE	1	1	640	200	.20	2	140	126	.13
LINCOLN						35	552	881	1.39
NATRONA						4	107	302	.22
NIOBRARA	1	1	320	130	.12	4	44	114	.11
PARK	1	1	740	187	.19				
PLATTE	7	8	880	477	.28	7	527	796	.48
SHERIDAN	10	18	2430	903	.75	12	198	893	.74
SUBLETTE						2	120	187	.66
SWEETWATER	1	1	1000	128	.42	3	55	72	.24
TETON						12	341	1153	6.29
UINTA						29	2020	3480	6.27
WASHAKIE									
WESTON	4	6	3360	565	.71	11	182	708	.88
STATE	46	69	18,820	5,871	.26	219	8,608	19,009	.85

NUMBER OF FARMS PERFORMING CONSERVATION PRACTICES
AND UNITS OF PRACTICES PERFORMED ON PARTICIPATION FARMS

PRACTICE E
RANGE AND PASTURE PRACTICES

TABLE 6 (Cont'd)

COUNTY	PRACTICE E-6 SEEDING PASTURES				
	NO. FARMS	POUNDS	ACRES SEEDED	CREDIT VALUE DOLLARS	% OF COUNTY TOTAL CREDIT VALUE
ALBANY	30	24798	2228	7355	9.88
BIG HORN	99	23075	1666	10279	9.54
CAMPBELL	26	10532	1057	3158	2.03
CARBON	67	41907	4119	15494	9.15
CONVERSE	72	41644	3218	15237	13.92
CROOK	21	9193	818	2915	2.85
FREMONT	230	58749	5298	24158	22.50
GOSHEN	164	52862	6081	14682	8.11
HOT SPRINGS	15	6400	428	2422	11.43
JOHNSON	41	21753	1555	8289	5.49
LARAMIE	112	40497	4825	9872	9.96
LINCOLN	128	29473	2544	12777	20.23
NATRONA	24	19053	1681	4892	3.53
NIOBRARA	33	13774	1152	4082	3.87
PARK	180	51490	3561	22903	23.76
PLATTE	105	312125	2660	10177	6.07
SHERIDAN	122	58073	4842	25780	21.42
SUBLETTE	19	8705	1054	3376	12.00
SWEETWATER	25	11035	1332	4406	14.45
TETON	7	2121	195	1730	9.42
UINTA	96	34588	5200	13892	25.04
WASHAKIE	34	11531	668	4968	11.60
WESTON	10	3035	454	1620	2.02
STATE	1,660	886,413	56,636	224,464	10.09

NUMBER OF FARMS PERFORMING CONSERVATION PRACTICES
AND UNITS OF PRACTICES PERFORMED ON PARTICIPATION FARMS

PRACTICE E
RANGE AND PASTURE PRACTICES

TABLE 6 (Cont'd)

COUNTY	PRACTICE E-7 RANGE FENCING				
	NO. FARMS	RODS	ACRES PROTECTED	CREDIT VALUE DOLLARS	% OF COUNTY TOTAL CREDIT VALUE
ALBANY	40	27117	83821	13157	17.67
BIG HORN					
CAMPBELL	33	16407	48340	9578	6.16
CARBON	47	23636	23699	17714	10.46
CONVERSE	41	22349	84131	14798	13.52
CROOK	68	18084	23710	8416	8.23
FREMONT	9	5207	2366	2390	2.23
GOSHEN	22	5968	12080	2053	1.13
HOT SPRINGS					
JOHNSON	35	13664	24493	9039	5.99
LARAMIE	27	7672	9843	3299	3.33
LINCOLN	47	15807	13106	9248	14.64
NATRONA	19	18056	27880	10173	7.33
NIOBRARA	33	12993	23380	6913	6.55
PARK	6	2390	2340	1148	1.19
PLATTE	43	12374	6172	5237	3.13
SHERIDAN	22	5799	3494	2774	2.31
SUBLETTE	16	4166	3177	2420	8.60
SWEETWATER	14	3395	1416	2240	7.35
TETON	6	2141	939	1470	8.01
UINTA	34	10336	15634	7758	13.98
WASHAKIE	10	5295	6811	3229	7.54
WESTON	16	5554	12900	2590	3.24
STATE	588	238,410	429,732	135,644	6.10

NUMBER OF FARMS PERFORMING CONSERVATION PRACTICES
AND UNITS OF PRACTICES PERFORMED ON PARTICIPATION FARMS

PRACTICE E
RANGE AND PASTURE PRACTICES

TABLE 6 (Cont'd)

COUNTY	PRACTICE E-8 SEEDING INCREASED ACREAGE OF RANGE & PASTURE GRASSES OR PASTURE LEGUMES FOR SEED PROD.				PRACTICE E-10 FIREGUARDS ON RANGELAND				
	NO. FARMS	ACRES	CREDIT VALUE DOLLARS	% COUNTY TOTAL CREDIT VALUE	NO. FARMS	LIN. FT. (000)	ACRES PROT.	CREDIT VALUE DOLLARS	% OF COUNTY TOTAL CREDIT VALUE
ALBANY					1	53	6400	64	.09
BIG HORN									
CAMPBELL					3	55	6340	67	.04
CARBON									
CONVERSE	1	4	9	.01	2	63	3199	76	.07
CROOK	1	10	29	.03	1	79	1400	95	.09
FREMONT	8	172	526	.49					
GOSHEN					7	96	3040	116	.06
HOT SPRINGS									
JOHNSON									
LARAMIE					27	619	28755	743	.75
LINCOLN	1	22	70	.11					
NATRONA									
NIOBRARA					1	13	1640	16	.02
PARK									
PLATTE					11	266	26696	319	.19
SHERIDAN					3	37	1940	44	.04
SUBLETTE									
SWEETWATER									
TETON	4	27	69	.38					
UINTA									
WASHAKIE	2	10	100	.23					
WESTON	2	69	93	.12					
STATE	19	314	896	.04	56	1281	79,410	1,540	.07

NUMBER OF FARMS PERFORMING CONSERVATION PRACTICES
AND UNITS OF PRACTICES PERFORMED ON PARTICIPATION FARMS

PRACTICE E
RANGE AND PASTURE PRACTICES

TABLE 6 (Cont'd)

COUNTY	PRACTICE E-12 STOCKWATER PIPELINES					PRACTICE E-13 SUPPLEMENTAL WATER STORAGE FOR LIVESTOCK				
	NO. FARMS	LIN. FEET	ACRES SERVED	CREDIT VALUE DOLLARS	% COUNTY TOTAL CREDIT VALUE	NO. FARMS	NO. STR.	C.F. STORG.	CREDIT VALUE DOLLARS	% COUNTY TOTAL CREDIT VALUE
ALBANY	2	4562	1440	584	.78	4	14	3432	497	.67
BIG HORN										
CAMPBELL	1	450	320	67	.04	6	6	3814	476	.31
CARBON	1	100	100	23	.01					
CONVERSE						6	7	7232	856	.78
CROOK	1	30	120	5	*	1	1	36	7	*
FREMONT										
GOSHEN	1	100	240	13	.01	11	11	4720	566	.31
HOT SPRINGS										
JOHNSON										
LARAMIE	4	1485	2720	161	.16	10	10	7074	915	.92
LINCOLN										
NATRONA	4	2423	1360	546	.39	4	12	1321	259	.19
NIOBRARA						5	5	4045	566	.54
PARK										
PLATTE	1	100	360	13	*	23	24	10347	1302	.78
SHERIDAN	1	51	300	9	*	3	4	551	75	.06
SUBLETTE										
SWEETWATER										
TETON										
UINTA	1	1500	75	123	.22					
WASHAKIE										
WESTON	3	120	1440	23	.03	19	29	4234	798	1.00
STATE	20	10921	8475	1567	.07	92	123	46806	6317	.28

*Less than .01 percent

NUMBER OF FARMS PERFORMING CONSERVATION PRACTICES
AND UNITS OF PRACTICES PERFORMED ON PARTICIPATION FARMS

PRACTICE E
RANGE AND PASTURE PRACTICES

TABLE 6 (Cont'd)

COUNTY	PRACTICE E-14 CONSTRUCTION OF STOCK TRAILS			
	NO. FARMS	LINEAR FEET (000)	CREDIT VALUE DOLLARS	% OF COUNTY TOTAL CREDIT VALUE
ALBANY				
BIG HORN				
CAMPBELL	3	16	117	.08
CARBON				
CONVERSE	3	13	873	.80
CROOK	12	18	394	.39
FREMONT				
GOSHEN				
HOT SPRINGS	2	4	161	.76
JOHNSON				
LARAMIE				
LINCOLN	1	1	149	.24
NATRONA	4	2	320	.23
NIOBRARA				
PARK	2	5	30	.03
PLATTE				
SHERIDAN				
SUBLETTE				
SWEETWATER	1	3	290	.95
TETON				
UINTA				
WASHAKIE				
WESTON	10	24	1643	2.05
STATE	38	86	3,977	.18

NUMBER OF FARMS PERFORMING CONSERVATION PRACTICES
AND UNITS OF PRACTICES PERFORMED ON PARTICIPATION FARMS

PRACTICE F
FORESTRY PRACTICES

TABLE 7

COUNTY	PRACTICE F-2 PLANTING TREES FOR WINDBREAKS				PRACTICE F-3 MAINTAINING TREES AND WINDBREAKS			
	NO. FARMS	ACRES	CREDIT VALUE DOLLARS	% OF COUNTY TOTAL CREDIT VALUE	NO. FARMS	ACRES	CREDIT VALUE DOLLARS	% OF COUNTY TOTAL CREDIT VALUE
ALBANY	1	1	7	.01				
BIG HORN								
CAMPBELL	2	4	30	.02				
CARBON	2	7	52	.03				
CONVERSE	10	24	180	.16	4	13	39	.04
CROOK	3	3	22	.02	1	1	3	*
FREMONT	12	25	189	.18	1	1	3	*
GOSHEN	49	62	468	.26	27	54	163	.09
HOT SPRINGS								
JOHNSON								
LARAMIE	13	21	157	.16	56	168	504	.51
LINCOLN								
NATRONA	1	1	7	*				
NIOBRARA					2	5	15	.01
PARK	21	22	169	.18	2	7	21	.02
PLATTE	25	40	297	.18	30	64	193	.12
SHERIDAN	2	3	23	.02				
SUBLETTE								
SWEETWATER								
TETON								
UINTA					1	1	3	.01
WASHAKIE								
WESTON	1	1	7	.01	1	2	6	.01
STATE	142	214	1,608	.07	125	316	950	.04

* Less than .01 percent

NUMBER OF FARMS PERFORMING CONSERVATION PRACTICES
AND UNITS OF PRACTICES PERFORMED ON PARTICIPATION FARMS

PRACTICE H
MISCELLANEOUS PRACTICES

TABLE 8

COUNTY	PRACTICE H-4 SUMMARY OF WEED CONTROL BY CHEMICALS				PRACTICE H-4-a WEED CONTROL SODIUM CHLORATE (INCLUDES ATLACIDE)		
	NO. FARMS	ACRES TREATED	CREDIT VALUE DOLLARS	% OF COUNTY TOTAL CREDIT VALUE	NO. FARMS	POUNDS	ACRES
ALBANY	1	2	16	.02			
BIG HORN							
CAMPBELL	4	173	107	.07			
CARBON	1	10	13	.01			
CONVERSE	12	72	160	.15	7	450	2
CROOK	2	64	101	.10			
FREMONT	6	55	61	.06			
GOSHEN	32	141	402	.22			
HOT SPRINGS	1	2	4	.02			
JOHNSON	1	8	15	.01			
LARAMIE	23	1660	582	.59			
LINCOLN	8	24	70	.11			
NATRONA							
NIOBRARA							
PARK	19	168	243	.25	4	3010	12
PLATTE	104	1740	1447	.86			
SHERIDAN	56	883	817	.68			
SUBLETTE							
SWEETWATER							
TETON	3	20	113	.62			
UINTA	3	12	16	.03	1	75	1
WASHAKIE	2	3	34	.08	1	200	1
WESTON							
STATE	278	5,037	4,201	.19	13	3,735	16

NUMBER OF FARMS PERFORMING CONSERVATION PRACTICES
AND UNITS OF PRACTICES PERFORMED ON PARTICIPATION FARMS

PRACTICE H
MISCELLANEOUS PRACTICES

TABLE 8 (Cont'd)

COUNTY	PRACTICE H-4-a WEED CONTROL BORAX (AGR. MESH)			PRACTICE H-4-a WEED CONTROL 2-4-D			PRACTICE H-4-b WEED CONTROL TILLAGE			
	NO. FARMS	POUNDS	ACRES	NO. FARMS	POUNDS	ACRES	NO. FARMS	ACRES	CREDIT VALUE DOLLARS	% COUNTY TOTAL CREDIT VALUE
ALBANY				1	80	20				
BIG HORN										
CAMPBELL				4	343	173				
CARBON				1	40	10				
CONVERSE				5	242	70				
CROOK				2	82	64				
FREMONT				6	265	55				
GOSHEN				32	591	141				
HOT SPRINGS				1	20	12				
JOHNSON										
LARAMIE				1	49	8				
LINCOLN				23	1817	1660				
NATRONA				8	65	24				
NIOBRARA										
PARK										
PLATTE				17	430	120				
SHERIDAN	1	2400	54	104	5599	1740				
SUBLETTE				55	1097	873				
SWEETWATER							6	113	339	1.11
TETON				3	570	200				
UINTA				2	6	2				
WASHAKIE	1	400	10	1	43	15				
WESTON										
STATE	2	2,800	64	266	11,339	5,187	6	113	339	.02

NUMBER OF FARMS PERFORMING CONSERVATION PRACTICES
AND UNITS OF PRACTICES PERFORMED ON PARTICIPATION FARMS

PRACTICE H
LOCAL PRACTICES

TABLE 8 (Cont'd)

COUNTY	PRACTICE H-5 SHELTER AND WINDBREAKS				PRACTICE H-5 RENOVATION PERENNIAL LEGUMES AND GRASSES			
	NO. FARMS	NO. STRUCTURES	CREDIT VALUE DOLLARS	% OF COUNTY TOTAL CREDIT VALUE	NO. FARMS	ACRES	CREDIT VALUE DOLLARS	% COUNTY TOTAL CREDIT VALUE
ALBANY	8	10	2818	3.78				
BIG HORN								
CAMPBELL	15	15	2377	1.53				
CARBON	5	7	2610	1.54				
CONVERSE	30	40	8798	8.04				
CROOK								
FREMONT								
GOSHEN					97	3832	3301	1.82
HOT SPRINGS								
JOHNSON								
LARAMIE					24	1276	967	.98
LINCOLN								
NATRONA	16	25	10839	7.81				
NIOBRARA	15	10	3138	2.97				
PARK								
PLATTE					138	5499	4124	2.46
SHERIDAN								
SUBLETTE								
SWEETWATER								
TETON								
UINTA								
WASHAKIE								
WESTON	10	10	1134	1.42				
STATE	99	117	31,714	1.43	259	10,607	8,392	.38

NUMBER OF FARMS PERFORMING CONSERVATION PRACTICES
AND UNITS OF PRACTICES PERFORMED ON PARTICIPATION FARMS

PRACTICE H
LOCAL & SPECIAL PRACTICES

TABLE 8 (Cont'd)

COUNTY	PRACTICE H-5 SWEET CLOVER - GREEN MANURE				PRACTICE H-6 STANDARD GROUND LIMESTONE				
	NO. FARMS	ACRES	CREDIT VALUE DOLLARS	% COUNTY TOTAL CREDIT VALUE	NO. FARMS	TONS	ACRES TREATED	CREDIT VALUE DOLLARS	% COUNTY TOTAL CREDIT VALUE
ALBANY									
BIG HORN									
CAMPBELL									
CARBON									
CONVERSE									
CROOK									
FREMONT									
GOSHEN									
HOT SPRINGS									
JOHNSON									
LARAMIE									
LINCOLN	3	80	120	.19					
NATRONA									
NIOBRARA									
PARK									
PLATTE									
SHERIDAN									
SUBLETTE									
SWEETWATER									
TETON									
UINTA									
WASHAKIE					16	3695	434	3695	8.63
WESTON									
STATE	3	80	120	.01	16	3695	434	3,695	.17

NUMBER OF FARMS PERFORMING CONSERVATION PRACTICES
AND UNITS OF PRACTICES PERFORMED ON PARTICIPATION FARMS

PRACTICE H
SPECIAL PRACTICES

TABLE 8 (Cont'd)

COUNTY	PRACTICE H-6 GRAZING LAND MANAGEMENT				PRACTICE H-6 CLEARING LAND - SUMMARY			
	NO. FARMS	ACRES	CREDIT VALUE DOLLARS	% OF COUNTY TOTAL CREDIT VALUE	NO. FARMS	ACRES	CREDIT VALUE DOLLARS	% COUNTY TOTAL CREDIT VALUE
ALBANY								
BIG HORN								
CAMPBELL								
CARBON								
CONVERSE								
CROOK								
FREMONT								
GOSHEN								
HOT SPRINGS								
JOHNSON								
LARAMIE								
LINCOLN								
NATRONA	8	113149	3548	2.56	40	2591	6247	9.89
NIOBRARA								
PARK								
PLATTE								
SHERIDAN								
SUBLETTE					37	2162	5432	19.33
SWEETWATER	1	3970	209	.69				
TETON								
UINTA								
WASHAKIE								
WESTON								
STATE	9	117,119	3,757	.17	77	4,753	11,679	.52

NUMBER OF FARMS PERFORMING CONSERVATION PRACTICES
AND UNITS OF PRACTICES PERFORMED ON PARTICIPATION FARMS

PRACTICE H
SPECIAL PRACTICES

TABLE 8 (Cont'd)

COUNTY	PRACTICE H-6 CLEARING LAND FOR TILLAGE		PRACTICE H-6 CLEARING LAND FOR PASTURE	
	NO. FARMS	ACRES	NO. FARMS	ACRES
ALBANY				
BIG HORN				
CAMPBELL				
CARBON				
CONVERSE				
CROOK				
FREMONT				
GOSHEN				
HOT SPRINGS				
JOHNSON				
LARAMIE				
LINCOLN			40	2591
NATRONA				
NIOBRARA				
PARK				
PLATTE				
SHERIDAN				
SUBLETTE	6	141	31	2021
SWEETWATER				
TETON				
UINTA				
WASHAKIE				
WESTON				
STATE	6	141	71	4,612

NUMBER OF FARMS PERFORMING CONSERVATION PRACTICES
AND UNITS OF PRACTICES PERFORMED ON PARTICIPATION FARMS

CREDIT VALUE OF, AND PAYMENTS MADE FOR PERFORMING CONSERVATION PRACTICES

1950 AGRICULTURAL CONSERVATION PROGRAM

TABLE 9

COUNTY	CREDIT VALUE OF PRACTICES	PRACTICE PAYMENT BEFORE SIZE OF PAYMENT ADJUSTMENT	PER CENT ADJUSTMENT FOR SIZE OF PAYMENT	TOTAL PAYMENTS AFTER SIZE OF PAYMENT ADJUSTMENT
	DOLLARS	DOLLARS	PER CENT	DOLLARS
ALBANY	74471	72593	.63	73049
BIG HORN	107694	102800	2.97	105850
CAMPBELL	155392	154322	.86	155653
CARBON	169270	154443	.32	154932
CONVERSE	109425	98709	.92	99620
CROOK	102211	102196	1.75	103986
FREMONT	107350	97849	4.49	102247
GOSHEN	181082	178094	5.37	187654
HOT SPRINGS	21190	20795	1.92	21194
JOHNSON	151018	148132	.52	148896
LARAMIE	99146	97922	3.20	101054
LINCOLN	63170	63158	4.98	66305
NATRONA	138719	136832	.20	137104
NIOBRARA	105586	103723	.74	104491
PARK	96395	94059	4.23	98038
PLATTE	167541	167345	2.23	171070
SHERIDAN	120327	118520	1.76	120609
SUBLETTE	28131	21131	1.84	21520
SWEETWATER	30485	30383	1.90	30961
TETON	18338	18338	1.78	18665
UINTA	55475	53906	2.74	55385
WASHAKIE	42817	42817	3.34	44248
WESTON	80035	75379	.95	76094
STATE	2,225,268	2,153,446	2.10	2,198,625

COUNTY OR STATE SUMMARY OF FARM PAYMENTS
BY SIZE OF PAYMENT AND SIZE OF FARM: AND OF PAYEES BY SIZE OF PAYMENT,
UNDER THE 1950 AGRICULTURAL CONSERVATION PROGRAM *

Table 10

Size of Payment 1/ (a)	Size of Farms 2/ 0.1-10 (b)	10.1-20 (c)	20.1-60 (d)	60.1-100 (e)	100.1-220 (f)	220.1-420 (g)	420.1-860 (h)	860.1-1700 (i)	1700.1-4700 (j)	4700.1-8100 (k)	8100.1-38000	Over 38000	TOTAL FARMS (n)	TOTAL FARMS (o)
1. $1.00 - 10	1		5	10	20	7	3	2		1	1		50	89
2. 10.01 - 20	1	4	6	18	43	23	10	6	9				120	180
3. 20.01 - 30	1	3	7	20	45	18	16	9	13				132	188
4. 30.01 - 40	1		5	23	55	24	17	13	13	4			155	222
5. 40.01 - 60	1	7	16	45	125	62	53	39	27	4	3		382	460
6. 60.01 - 75	2	3	11	38	113	64	29	26	26	4	4		320	375
7. 75.01 - 100	2		9	44	169	109	61	69	43	6	9		521	580
8. 100.01 -150	1	3	17	58	221	180	136	102	89	14	11	2	834	837
9. 150.01 -200		2	6	20	190	144	138	91	106	34	23		754	792
10.200.01 -300		1	5	19	142	103	143	128	150	31	28	3	753	761
11.300.01 -400			1	7	70	68	78	103	136	33	24	2	522	502
12.400.01 -500			2	7	35	40	44	65	38	33	22	2	338	320
13.500.01 -1,000			3	6	51	62	80	121	220	90	107	8	748	745
14.1,000.01 -2,000				1	10	17	26	42	94	59	120	17	386	332
15.2,000.01 -2,500						1	2	4	18	20	64	20	129	129
16.2,500.01 -3,000														
17.3,000.01 -4,000														
18.4,000.01 -5,000														
19.5,000.01-10,000														
20. Over 10,000														
21. TOTAL	10	23	93	316	1289	922	836	820	1032	333	416	54	6144	6592

1/ Including small payment increase
2/ Acres of farm land as constitued for ACP
* 13 Pooling Agreement Managers $8351
2 Manager applications have 2 payees

PART 2

1950 PURCHASE ORDER PROGRAM

NUMBER OF PURCHASE ORDERS ISSUED
AND
TOTAL PAYMENTS MADE

	NUMBER PURCHASE ORDER ISSUED	ACTUAL PAYMENT MADE FOR QUANTITY DELIVERED
ALBANY		
BIG HORN	151	38,665
CAMPBELL	61	25,584
CARBON	75	28,329
CONVERSE		
CROOK		
FREMONT	164	13,429
GOSHEN		
HOT SPRINGS	17	3,995
JOHNSON	128	61,289
LARAMIE		
LINCOLN	50	6,226
NATRONA		
NIOBRARA	46	12,500
PARK	65	11,261
PLATTE		
SHERIDAN	26	6,126
SUBLETTE		
SWEETWATER	14	2,722
TETON	7	969
UINTA	115	8,182
WASHAKIE	28	4,460
WESTON	74	24,833
STATE	1,021	248,570

PRACTICES CARRIED OUT WITH CMS ASSISTANCE

COUNTY	A-3 PHOSPHATE			B-7 INCREASING LEGUMES AND GRASSES		
	NUMBER PURCHASE ORDERS ISSUED	TOTAL UNITS DELIVERED LBS.	PAYMENT MADE	NUMBER PURCHASE ORDERS ISSUED	TOTAL UNITS DELIVERED LBS.	PAYMENT MADE
ALBANY						
BIG HORN	31	52,907	2,381			
CAMPBELL						
CARBON						
CONVERSE						
CROOK						
FREMONT	6	4,972	224	45	8,842	3,201
GOSHEN						
HOT SPRINGS						
JOHNSON						
LARAMIE						
LINCOLN	32	43,380	1,952			
NATRONA						
NIOBRARA						
PARK	11	21,680	976			
PLATTE						
SHERIDAN						
SUBLETTE						
SWEETWATER				10	3,200	1,787
TETON	4	7,590	342			
UINTA	4	5,400	243	5	900	411
WASHAKIE	14	19,224	865			
WESTON						
STATE	102	155,153	6,983	60	12,942	5,399

PRACTICES CARRIED OUT WITH CMS ASSISTANCE

COUNTY	D-1-a TERRACES			D-12 DRAINAGE DITCH		
	NUMBER PURCHASE ORDERS ISSUED	TOTAL UNITS DELIVERED	PAYMENT MADE	NUMBER PURCHASE ORDERS ISSUED	TOTAL UNITS DELIVERED	PAYMENT MADE
		L.F.			C.Y.	
ALBANY						
BIG HORN				49	211,809	20,558
CAMPBELL	2	28,500	570			
CARBON				10	32,400	3,167
CONVERSE						
CROOK						
FREMONT				8	15,132	1,188
GOSHEN						
HOT SPRINGS				3	17,589	1,759
JOHNSON				1	7,969	797
LARAMIE						
LINCOLN						
NATRONA						
NIOBRARA						
PARK				1	5,910	473
PLATTE						
SHERIDAN						
SUBLETTE						
SWEETWATER						
TETON						
UINTA						
WASHAKIE						
WESTON						
STATE	2	28,500	570	72	290,809	27,942

PRACTICES CARRIED OUT WITH CMS ASSISTANCE

COUNTY	D-13 TILE DRAINS			D-14-a-1 IRR DITCHES		
	NUMBER PURCHASE ORDERS ISSUED	TOTAL UNITS DELIVERED	PAYMENT MADE	NUMBER PURCHASE ORDERS ISSUED	TOTAL UNITS DELIVERED	PAYMENT MADE
		L.F.			C.Y.	
ALBANY						
BIG HORN	15	16,194	5,489	7	14,197	1,358
CAMPBELL						
CARBON				31	146,502	13,424
CONVERSE						
CROOK						
FREMONT				9	39,192	3,163
GOSHEN						
HOT SPRINGS				2	6,470	647
JOHNSON				35	87,715	8,717
LARAMIE						
LINCOLN				4	11,133	1,113
NATRONA						
NIOBRARA				1	13,448	837
PARK				8	40,785	3,170
PLATTE						
SHERIDAN				5	13,822	1,382
SUBLETTE						
SWEETWATER				1	8,277	800
TETON				1	576	44
UINTA				5	20,914	2,035
WASHAKIE						
WESTON						
STATE	15	16,194	5,489	109	403,031	36,690

PRACTICES CARRIED OUT WITH CMS ASSISTANCE

COUNTY	D-14-a-3-d METAL PIPE			D-14-b IRRIGATION DAMS		
	NUMBER PURCHASE ORDERS ISSUED	TOTAL UNITS DELIVERED	PAYMENT MADE	NUMBER PURCHASE ORDERS ISSUED	TOTAL UNITS DELIVERED	PAYMENT MADE
		L.F.			C.Y.	
ALBANY						
BIG HORN						
CAMPBELL				1	20,605	2,060
CARBON						
CONVERSE						
CROOK						
FREMONT						
GOSHEN						
HOT SPRINGS						
JOHNSON						
LARAMIE						
LINCOLN						
NATRONA						
NIOBRARA						
PARK	2	433	865			
PLATTE						
SHERIDAN						
SUBLETTE						
SWEETWATER						
TETON						
UINTA						
WASHAKIE						
WESTON				2	28,548	2,855
STATE	2	433	865	3	49,153	4,915

PRACTICES CARRIED OUT WITH CMS ASSISTANCE

COUNTY	D-14-c LAND LEVELING			D-16-a EROSION CONTROL DAMS		
	NUMBER PURCHASE ORDERS ISSUED	TOTAL UNITS DELIVERED	PAYMENT MADE	NUMBER PURCHASE ORDERS ISSUED	TOTAL UNITS DELIVERED	PAYMENT MADE
		ACRES			C.Y.	
ALBANY						
BIG HORN	48	821	8,730	1	978	70
CAMPBELL				13	44,277	4,428
CARBON	6	281	3,281	2	1,175	117
CONVERSE						
CROOK						
FREMONT	33	264	2,508	3	1,813	145
GOSHEN						
HOT SPRINGS	5	21	256	2	5,683	568
JOHNSON	7	119	1,038	26	199,358	19,936
LARAMIE						
LINCOLN						
NATRONA						
NIOBRARA				15	29,690	2,607
PARK	9	96	918			
PLATTE						
SHERIDAN	1	16	186	4	3,404	340
SUBLETTE						
SWEETWATER						
TETON	2	49	583			
UINTA						
WASHAKIE	3	25	293			
WESTON				11	34,700	3,470
STATE	114	1,692	17,793	77	321,078	31,681

PRACTICES CARRIED OUT WITH CMS ASSISTANCE

COUNTY	D-16-b EROSION CONTROL DITCHES			D-17-a RIP - RAP		
	NUMBER PURCHASE ORDERS ISSUED	TOTAL UNITS DELIVERED	PAYMENT MADE	NUMBER PURCHASE ORDERS ISSUED	TOTAL UNITS DELIVERED	PAYMENT MADE
		C.Y.			SQ. YDS.	
ALBANY						
BIG HORN	1	833	79			
CAMPBELL						
CARBON	3	1,010	101	1	56	28
CONVERSE						
CROOK						
FREMONT						
GOSHEN						
HOT SPRINGS						
JOHNSON	3	7,330	733			
LARAMIE						
LINCOLN						
NATRONA						
NIOBRARA	1	14,566	335			
PARK						
PLATTE						
SHERIDAN						
SUBLETTE						
SWEETWATER						
TETON						
UINTA						
WASHAKIE						
WESTON	4	8,249	825			
STATE	12	31,988	2,073	1	56	28

PRACTICES CARRIED OUT WITH CMS ASSISTANCE

COUNTY	D-17-b RIP - RAP			E-2 STOCKWATER DAMS		
	NUMBER PURCHASE ORDERS ISSUED	TOTAL UNITS DELIVERED	PAYMENT MADE	NUMBER PURCHASE ORDERS ISSUED	TOTAL UNITS DELIVERED	PAYMENT MADE
		C.Y.			C.Y.	
ALBANY						
BIG HORN						
CAMPBELL				25	104,759	10,476
CARBON	2	245	367	19	77,678	7,768
CONVERSE						
CROOK						
FREMONT						
GOSHEN						
HOT SPRINGS				2	5,643	564
JOHNSON				40	239,721	22,606
LARAMIE						
LINCOLN				1	3,466	347
NATRONA						
NIOBRARA				22	75,469	5,788
PARK						
PLATTE						
SHERIDAN				16	54,340	4,217
SUBLETTE						
SWEETWATER						
TETON						
UINTA						
WASHAKIE				3	4,718	472
WESTON				44	146,199	14,187
STATE	2	245	367	172	711,993	66,425

PRACTICES CARRIED OUT WITH CMS ASSISTANCE

COUNTY	E-3-a WELLS			E-3-b WELLS		
	NUMBER PURCHASE ORDERS ISSUED	TOTAL UNITS DELIVERED L.F.	PAYMENT MADE	NUMBER PURCHASE ORDERS ISSUED	TOTAL UNITS DELIVERED L.F.	PAYMENT MADE
ALBANY						
BIG HORN						
CAMPBELL	6	3,039	3,039	8	2,042	4,084
CARBON						
CONVERSE						
CROOK						
FREMONT						
GOSHEN						
HOT SPRINGS						
JOHNSON	1	760	760	15	3,377	6,702
LARAMIE						
LINCOLN						
NATRONA						
NIOBRARA						
PARK						
PLATTE						
SHERIDAN						
SUBLETTE						
SWEETWATER						
TETON						
UINTA						
WASHAKIE						
WESTON						
STATE	7	3,799	3,799	23	5,419	10,786

PRACTICES CARRIED OUT WITH CMS ASSISTANCE

COUNTY	E-3-c WELLS			E-5 WILLOW AND GREASEWOOD REMOVAL		
	NUMBER PURCHASE ORDERS ISSUED	TOTAL UNITS DELIVERED	PAYMENT MADE	NUMBER PURCHASE ORDERS ISSUED	TOTAL UNITS DELIVERED	PAYMENT MADE
		L.F.			ACRES	
ALBANY						
BIG HORN						
CAMPBELL	6	309	927			
CARBON				1	8	40
CONVERSE						
CROOK						
FREMONT				1	6	26
GOSHEN						
HOT SPRINGS						
JOHNSON						
LARAMIE						
LINCOLN						
NATRONA						
NIOBRARA	7	1,632	2,933			
PARK						
PLATTE						
SHERIDAN						
SUBLETTE						
SWEETWATER						
TETON						
UINTA						
WASHAKIE						
WESTON	6	862	2,155	2	40	199
STATE	19	2,803	6,015	4	54	265

PRACTICES CARRIED OUT WITH CMS ASSISTANCE

COUNTY	E-6 PASTURE SEEDING			E-14 STOCKTRAILS		
	NUMBER PURCHASE ORDERS ISSUED	TOTAL UNITS DELIVERED LBS.	PAYMENT MADE	NUMBER PURCHASE ORDERS ISSUED	TOTAL UNITS DELIVERED L.F.	PAYMENT MADE
ALBANY						
BIG HORN						
CAMPBELL						
CARBON						
CONVERSE						
CROOK						
FREMONT	59	7014	2974			
GOSHEN						
HOT SPRINGS	3	630	200			
JOHNSON						
LARAMIE						
LINCOLN						
NATRONA						
NIOBRARA						
PARK	34	10533	4840	1	1310	20
PLATTE						
SHERIDAN						
SUBLETTE						
SWEETWATER	3	300	134			
TETON						
UINTA	101	13350	5493			
WASHAKIE	7	800	330			
WESTON				5	14461	1141
STATE	207	32627	13971	6	15771	1161

PRACTICES CARRIED OUT WITH CMS ASSISTANCE

COUNTY	H-6 CLEARING LAND					
	NUMBER PURCHASE ORDERS ISSUED	TOTAL UNITS DELIVERED	PAYMENT MADE	NUMBER PURCHASE ORDERS ISSUED	TOTAL UNITS DELIVERED	PAYMENT MADE
		ACRES				
ALBANY						
BIG HORN						
CAMPBELL						
CARBON						
CONVERSE						
CROOK						
FREMONT						
GOSHEN						
HOT SPRINGS						
JOHNSON						
LARAMIE						
LINCOLN	13	284	2814			
NATRONA						
NIOBRARA						
PARK						
PLATTE						
SHERIDAN						
SUBLETTE						
SWEETWATER						
TETON						
UINTA						
WASHAKIE						
WESTON						
STATE	13	284	2814			

PART 3

1950 SUGAR BEET PROGRAM

GENERAL SUMMARY BY COUNTIES OF THE 1950 SUGAR BEET PROGRAM DATA

Table 1

COUNTY	FACTORY DISTRICT	NO. APPLI	NO. OF PRODUCER PAYEES	ACRES PLANTED
	Lovell	168	257	5,388.9
	Worland	10	21	547.1
BIG HORN	TOTAL	178	278	5,936.0
CONVERSE	Torrington	7	10	321.1
FREMONT	Worland	89	144	2,496.9
	Torrington	482	866	16,041.1
	Lyman, Nebraska	11	20	374.7
GOSHEN	TOTAL	493	886	16,415.8
HOT SPRINGS	Worland	12	17	273.4
JOHNSON	Hardin, Montana	2	4	106.9
	Gering, Nebraska	8	11	294.3
	Torrington	6	12	474.5
LARAMIE	TOTAL	14	23	768.8
PARK	Lovell	95	149	2,183.3
PLATTE	Wheatland	118	206	2,963.7
SHERIDAN	Hardin, Montana	27	46	823.7
WASHAKIE	Worland	97	184	5,013.4
STATE TOTAL		1,132	1,947	37,303.0

GENERAL SUMMARY BY COUNTIES OF THE 1950 SUGAR BEET PROGRAM DATA

Table 1 (Cont'd)

COUNTY	FACTORY DISTRICT	ACRES HARVESTED	TONS BEETS MARKETED
	Lovell	5,322.2	64,414.8
	Worland	547.1	6,688.4
BIG HORN	TOTAL	5,869.3	71,103.2
CONVERSE	Torrington	313.7	3,419.4
FREMONT	Worland	2,432.3	27,559.0
	Torrington	15,275.9	201,719.3
	Lyman, Nebraska	363.2	5,768.8
GOSHEN	TOTAL	15,639.1	207,488.1
HOT SPRINGS	Worland	273.4	3,378.7
JOHNSON	Hardin, Montana	106.9	1,103.8
	Gering, Nebraska	294.3	4,017.2
	Torrington	474.5	6,687.8
LARAMIE	TOTAL	[illegible],768.8	10,705.0
PARK	Lovell	2,049.3	23,630.8
PLATTE	Wheatland	2,801.7	24,950.6
SHERIDAN	Hardin, Montana	823.7	8,904.1
WASHAKIE	Worland	5,011.1	64,997.6
STATE TOTAL		36,089.3	447,240.3

GENERAL SUMMARY BY COUNTIES OF THE 1950 SUGAR BEET PROGRAM DATA

Table 1 (Cont'd)

COUNTY	FACTORY DISTRICT	RECOVERABLE SUGAR FROM BEETS MARKETED	BONA FIDE ABANDONED ACRES
	Lovell	206,965.3	66.7
	Worland	20,633.5	0.0
BIG HORN	TOTAL	227,598.8	66.7
CONVERSE	Torrington	11,180.6	7.4
FREMONT	Worland	85,019.4	64.6
	Torrington	623,299.5	765.2
	Lyman, Nebraska	18,763.3	11.5
GOSHEN	TOTAL	642,062.8	776.7
HOT SPRINGS	Worland	10,423.4	0.0
JOHNSON	Hardin, Montana	3,405.3	0.0
	Gering, Nebraska	13,292.3	0.0
	Torrington	21,486.8	0.0
LARAMIE	TOTAL	34,779.1	0.0
PARK	Lovell	75,926.0	134.0
PLATTE	Wheatland	106,906.1	162.0
SHERIDAN	Hardin, Montana	27,469.3	0.0
WASHAKIE	Worland	200,517.1	2.3
STATE TOTAL		1,425,287.9	1,213.7

GENERAL SUMMARY BY COUNTIES OF THE 1950 SUGAR BEET PROGRAM DATA

Table 1 (Cont'd)

COUNTY	FACTORY DISTRICT	1/3 OF NORMAL PRODUCTION OF ABANDONED ACRES	NO. FARMS HAVING BONA FIDE ABONDONED ACRES
	Lovell	764.6	13
	Worland	0.0	0
BIG HORN	TOTAL	764.6	13
CONVERSE	Torrington	76.5	2
FREMONT	Worland	709.1	10
	Torrington	7,480.5	112
	Lyman, Nebraska	80.7	2
GOSHEN	TOTAL	7,561.2	114
HOT SPRINGS	Worland	0.0	0
JOHNSON	Hardin, Montana	0.0	0
	Gering, Nebraska	0.0	0
	Torrington	0.0	0
LARAMIE	TOTAL	0.0	0
PARK	Lovell	1,379.4	16
PLATTE	Wheatland	1,708.0	30
SHERIDAN	Hardin, Montana	0.0	0
WASHAKIE	Worland	26.6	1
STATE TOTAL		12,225.4	186

GENERAL SUMMARY BY COUNTIES OF THE 1950 SUGAR BEET PROGRAM DATA

Table 1 (Cont'd)

COUNTY	FACTORY DISTRICT	APPROVED DEFICIENCY OF PRODUCTION	NO. FARMS HAVING APPROVED CROP DEFICIENCIES
	Lovell	2,780.6	35
	Worland	960.5	3
BIG HORN	TOTAL	3,741.1	38
CONVERSE	Torrington	204.8	1
FREMONT	Worland	2,612.1	26
	Torrington	8,119.7	64
	Lyman, Nebraska	0.0	0
GOSHEN	TOTAL	8,119.7	64
HOT SPRINGS	Worland	0.0	0
JOHNSON	Hardin, Montana	0.0	0
	Gering, Nebraska	0.0	0
	Torrington	0.0	0
LARAMIE	TOTAL	0.0	0
PARK	Lovell	749.8	12
PLATTE	Wheatland	1,573.2	15
SHERIDAN	Hardin, Montana	0.0	0
WASHAKIE	Worland	1,811.3	10
STATE TOTAL		18,812.0	166

GENERAL SUMMARY BY COUNTIES OF THE 1950 SUGAR BEET PROGRAM DATA

Table 1 (Cont'd)

COUNTY	FACTORY DISTRICT	TOTAL SUGAR FOR PAYMENT	PAYMENT FOR SUGAR BEETS MARKETED
	Lovell	210,510.5	165,572.24
	Worland	21,594.0	16,506.80
BIG HORN	TOTAL	232,104.5	182,079.04
CONVERSE	Torrington	11,461.9	8,944.48
FREMONT	Worland	88,340.6	68,015.52
	Torrington	638,899.7	498,639.60
	Lyman, Nebraska	18,844.0	15,010.64
GOSHEN	TOTAL	657,743.7	513,650.24
HOT SPRINGS	Worland	10,423.4	8,338.72
JOHNSON	Hardin, Montana	3,405.3	2,724.24
	Gering, Nebraska	13,292.3	10,633.84
	Torrington	21,486.8	17,189.44
LARAMIE	TOTAL	34,779.1	27,823.28
PARK	Lovell	78,055.2	60,740.80
PLATTE	Wheatland	110,187.3	85,524.88
SHERIDAN	Hardin, Montana	27,469.3	21,975.44
WASHAKIE	Worland	202,355.0	160,413.68
STATE TOTAL		1,456,325.3	1,140,230.32

GENERAL SUMMARY BY COUNTIES OF THE 1950 SUGAR BEET PROGRAM DATA

Table 1 (Cont'd)

COUNTY	FACTORY DISTRICT	PAYMENT FOR ABANDONMENT	PAYMENT FOR DEFICIENCY	TOTAL PAYMENT
	Lovell	611.68	2,224.48	167,779.53
	Worland	0.00	768.40	17,275.20
BIG HORN	TOTAL	611.68	2,992.88	185,054.73
CONVERSE	Torrington	61.20	163.84	9,169.52
FREMONT	Worland	567.28	2,089.68	70,672.50
	Torrington	5,984.40	6,495.76	511,119.76
	Lyman, Nebraska	64.56	0.00	15,075.20
GOSHEN	TOTAL	6,048.96	6,495.76	526,194.96
HOT SPRINGS	Worland	0.00	0.00	8,338.72
JOHNSON	Hardin, Montana	0.00	0.00	2,724.24
	Gering, Nebraska	0.00	0.00	10,633.84
	Torrington			17,189.44
LARAMIE	TOTAL			27,823.28
PARK	Lovell	1,103.52	599.84	62,444.16
PLATTE	Wheatland	1,366.40	1,258.56	88,149.84
SHERIDAN	Hardin, Montana			21,975.44
WASHAKIE	Worland	21.28	1,449.04	161,441.13
STATE TOTAL		9,780.32	15,049.60	1,163,988.53

GENERAL SUMMARY BY COUNTIES OF THE 1950 SUGAR BEET PROGRAM DATA

Table 1 (Cont'd)

COUNTY	FACTORY DISTRICT	AMOUNT OF DEDUCTION FOR CHILD LABOR	NET PAYMENT
	Lovell		167,779.53
	Worland		17,275.20
BIG HORN	TOTAL		185,054.73
CONVERSE	Torrington		9,169.52
FREMONT	Worland		70,672.50
	Torrington		511,119.76
	Lyman, Nebraska		15,075.20
GOSHEN	TOTAL		526,194.96
HOT SPRINGS	Worland		8,338.72
JOHNSON	Hardin, Montana		2,724.24
	Gering, Nebraska		10,633.84
	Torrington		17,189.44
LARAMIE	TOTAL		27,823.28
PARK	Lovell		62,444.16
PLATTE	Wheatland		88,149.84
SHERIDAN	Hardin, Montana		21,975.44
WASHAKIE	Worland		161,441.13
STATE TOTAL		0	1,163,988.53

PART A

COUNTY AVERAGE YIELDS OF SUGAR BEETS
AND COUNTY NORMAL YIELD

COUNTY	HUNDREDWEIGHTS OF SUGAR COMMERCIALLY RECOVERABLE PER ACRE		TONS OF BEETS PER ACRE
	1949 COUNTY AVERAGE YIELD	1950 COUNTY NORMAL YIELD	1950 AVERAGE YIELD
BIG HORN	41.4	38.3	12.0
CONVERSE	45.5	25.7	10.7
FREMONT	39.7	32.6	11.0
GOSHEN	46.8	34.8	12.6
HOT SPRINGS	29.2	29.5	12.4
JOHNSON	31.7	23.8	10.3
LARAMIE	36.8	28.6	13.9
PARK	37.7	35.2	10.8
PLATTE	43.6	32.8	8.4
SHERIDAN	40.9	27.2	10.8
WASHAKIE	39.6	35.5	13.0

PART B
PRODUCER - PROCESSOR PAYMENTS

BIG HORN COUNTY

Holly Sugar Corporation
Worland, Wyoming . . . . . .$ 356.06

GOSHEN COUNTY

Holly Sugar Corporation
Torrington, Wyoming . . . $ 199.20

SHERIDAN COUNTY

Holly Sugar Corporation
Box 784 - Sheridan, Wyo.. $ 46.59

Holly Sugar Corporation
Box 784 - Sheridan, Wyo.. $ 2,351.04

WASHAKIE COUNTY

Holly Sugar Corporation
Box 468
Worland, Wyoming . . . . .$ 1,695.31

Holly Sugar Corporation
Box 468
Worland, Wyoming . . . . .$ 564.19

Holly Sugar Corporation
Box 468
Worland, Wyoming . . . . .$ 1,442.51

Holly Sugar Corporation
Box 468
Worland, Wyoming . . . . .$ 7,753.77

Holly Sugar Corporation
Box 468
Worland, Wyoming . . . . .$ 254.23

TOTAL - HOLLY $14,662.90

Great Western Sugar Company
Lovell, Wyoming. . . . . .$ 491.71

Great Western Sugar Company
Lovell, Wyoming. . . . . .$ 596.18

Great Western Sugar Company
Lovell, Wyoming. . . . . .$ 278.62

TOTAL GREAT WESTERN $1,366.51

PART C
NUMBER OF PAYEES AND AMOUNTS OF PAYMENTS
BY SIZE GROUPS

SIZE GROUPS OF PAYMENTS TO PAYEES	NUMBER OF PAYEES	TOTAL AMOUNT OF PAYMENTS
0.01 - 20.00	19	256.89
20.01 - 40.00	43	1,357.13
40.01 - 60.00	71	3,479.95
60.01 - 100.00	155	12,296.31
100.01 - 150.00	168	21,251.42
150.01 - 200.00	149	25,931.03
200.01 - 300.00	215	53,148.67
300.01 - 400.00	200	69,411.27
400.01 - 500.00	141	63,515.31
500.01 - 1,000.00	418	303,644.02
1,000.01 - 2,000.00	305	423,527.28
2,000.01 - 3,000.00	48	114,209.33
3,000.01 - 4,000.00	8	27,641.17
4,000.01 - 5,000.00	1	4,174.72
5,000.01 - 10,000.00	6	40,144.03
10,000.01 - Above	0	0.00
STATE TOTAL	1947	1,163,988.53

PART D
NUMBER OF FARMING UNITS & AMOUNTS OF SUGAR FOR PAYMENT
BY SIZE GROUPS

SIZE GROUPS OF AMOUNTS OF SUGAR FOR PAYMENT	NUMBER OF FARMING UNITS	TOTAL AMOUNT OF SUGAR FOR PAYMENT
0.1 - 100	23	1,650.5
100.1 - 200	41	6,008.7
200.1 - 300	67	17,134.0
300.1 - 400	57	19,986.9
400.1 - 500	58	26,525.0
500.1 - 700	129	77,329.8
700.1 - 1,000	179	150,606.3
1,000.1 - 1,500	224	277,447.5
1,500.1 - 2,500	237	453,168.3
2,500.1 - 4,000	95	287,902.5
4,000.1 - 7,000	17	83,123.8
7,000.1 - 14,000	4	40,449.5
14,000.1 - 20,000	1	14,992.5
20,000.1 - 30,000	0	0.0
30,000.1 - & over	0	0.0
STATE TOTAL	1132	1,456,325.3

PART 4

1950 COMMODITY PRICE SUPPORT PROGRAM

NUMBER OF 1950 DRY BEAN LOANS, AMOUNT OF BEANS UNDER LOAN IN WAREHOUSES AND ON FARMS AND TOTAL DOLLARS LOANED

1950 DRY EDIBLE BEAN LOAN PROGRAM

TABLE 1

COUNTY	BEAN LOANS CERT.	BEANS UNDER LOAN	LOCATION OF DRY BEANS UNDER LOAN				TOTAL AMOUNT LOANED	AVERAGE WAREHOUSE LOAN RATE
			WAREHOUSE		FARM STGE.			
	NO.	CWT	NO.	CWT	NO.	CWT	DOLLARS	DOLLARS
ALBANY								
BIG HORN	140	40791	140	40791	-	-	244753	6.00
CAMPBELL								
CARBON								
CONVERSE	1	1020	1	1020	-	-	6877	6.74
CROOK								
FREMONT	103	28157	95	26008	8	2149	187269	6.65
GOSHEN	227	48818	227	48818	-	-	312092	6.39
HOT SPRINGS	1	100	1	100	-	-	697	6.97
JOHNSON								
LARAMIE	15	5975	15	5975	-	-	42087	7.04
LINCOLN								
NATRONA								
NIOBRARA								
PARK	152	42573	152	42573	-	-	292179	6.86
PLATTE	29	9035	29	9035	-	-	64266	7.11
SHERIDAN								
SUBLETTE								
SWEETWATER								
TETON								
UINTA								
WASHAKIE	94	19990	94	19990	-	-	137216	6.86
WESTON								
STATE	762	196459	754	194310	8	2,149	1,287,436	6.55

NUMBER OF 1950 BARLEY LOANS, AMOUNT OF BARLEY UNDER LOAN IN WAREHOUSES AND ON FARM, AND TOTAL DOLLARS LOANED

1950 BARLEY LOAN PROGRAM

TABLE 2

COUNTY	BARLEY LOANS CERT.	BARLEY UNDER LOAN	LOCATION OF BARLEY UNDER LOAN				TOTAL AMOUNT LOANED	AVERAGE FARM STGE LOAN RATE
			WAREHOUSE		FARM STGE			DOLLARS
	NO.	BUSHELS	NO.	BU.	NO.	BUSHELS	DOLLARS	PER BU.
ALBANY								
BIG HORN	21	18,606			21	18,606	16,895	.91
CAMPBELL	1	929			1	929	855	.92
CARBON	1	1,758			1	1,758	1,617	.92
CONVERSE	3	3,895			3	3,895	3,751	.96
CROOK	1	1,310			1	1,310	1,325	1.01
FREMONT	14	10,015			14	10,015	9,063	.90
GOSHEN	17	13,647			17	13,647	14,305	1.04
HOT SPRINGS	2	3,946			2	3,946	3,565	.90
JOHNSON	1	532			1	532	527	.99
LARAMIE	3	5,549			3	5,549	5,640	1.02
LINCOLN	16	14,108			16	14,108	13,150	.93
NATRONA								
NIOBRARA								
PARK	29	23,357			29	23,357	21,157	.91
PLATTE	19	31,356			19	31,356	31,698	1.01
SHERIDAN	3	2,702			3	2,702	2,555	.95
SUBLETTE								
SWEETWATER								
TETON	1	908			1	908	790	.87
UINTA	1	286			1	286	252	.88
WASHAKIE	2	2,546			2	2,546	2,342	.92
WESTON								
STATE	135	135,450			135	135,450	129,487	.96

NUMBER OF 1950 WHEAT LOANS, AMOUNT OF WHEAT UNDER LOAN IN WAREHOUSES AND ON FARMS, AND TOTAL DOLLARS LOANED

1950 WHEAT LOAN PROGRAM

TABLE 3

COUNTY	WHEAT LOANS CERTIFIED	WHEAT UNDER LOAN	LOCATION OF WHEAT UNDER LOAN			
			WAREHOUSE		FARM STORAGE	
	NO.	BUSHELS	NO.	BUSHELS	NO.	BUSHELS
ALBANY						
BIG HORN	7	4,084			7	4,084
CAMPBELL	53	78,268			53	78,268
CARBON	1	878			1	878
CONVERSE	8	6,700			8	6,700
CROOK	107	145,684	10	15,053	97	130,631
FREMONT	15	4,958	1	415	14	4,543
GOSHEN	158	388,849	35	80,308	123	308,541
HOT SPRINGS						
JOHNSON	10	10,735			10	10,735
LARAMIE	85	158,799	24	38,001	61	120,798
LINCOLN						
NATRONA						
NIOBRARA						
PARK	14	5,630			14	5,630
PLATTE	231	516,251	139	323,527	92	192,724
SHERIDAN	33	31,675			33	31,675
SUBLETTE						
SWEETWATER						
TETON						
UINTA						
WASHAKIE						
WESTON	32	27,421			32	27,421
STATE	754	1,379,932	209	457,304	545	922,628

BUSHELS OF WHEAT UNDER LOAN BY YEARS SINCE PROGRAM INAUGURATED

1938	1939	1940	1941	1942	1943	1944
431,413	311,839	709,768	2,140,831	1,915,343	708,842	335,830

NUMBER OF 1950 WHEAT LOANS, AMOUNT OF WHEAT UNDER LOAN IN WAREHOUSES AND ON FARMS, AND TOTAL DOLLARS LOANED

1950 WHEAT LOAN PROGRAM

TABLE 3 (Cont'd)

COUNTY	TOTAL AMOUNT LOANED	AVERAGE FARM STGE LOAN RATE
	DOLLARS	DOLLARS
ALBANY		
BIG HORN	7,206	1.77
CAMPBELL	146,871	1.88
CARBON	1,554	1.77
CONVERSE	12,513	1.87
CROOK	277,787	1.91
FREMONT	8,511	1.71
GOSHEN	758,815	1.94
HOT SPRINGS		
JOHNSON	19,904	1.85
LARAMIE	314,239	1.95
LINCOLN		
NATRONA		
NIOBRARA		
PARK	10,020	1.78
PLATTE	1,020,352	1.90
SHERIDAN	58,865	1.86
SUBLETTE		
SWEETWATER		
TETON		
UINTA		
WASHAKIE		
WESTON	52,254	1.91
STATE	2,688,891	1.91

BUSHELS OF WHEAT UNDER LOAN BY YEARS SINCE PROGRAM INAUGURATED

1945	1946	1947	1948	1949	1950
398,819	322,569	255,145	1,576,668	2,892,391	1,379,932

NUMBER OF 1950 OATS LOANS, AMOUNT OF OATS UNDER LOAN IN WAREHOUSES AND ON FARM, AND TOTAL DOLLARS LOANED

1950 LOAN PROGRAM

TABLE 4

COUNTY	OATS LOANS CERT.	OATS UNDER LOAN	LOCATION OF OATS UNDER LOAN				TOTAL AMOUNT LOANED	AVERAGE FARM STGE LOAN RATE
			WAREHOUSE		FARM STGE.			DOLLARS
	NO.	BUSHELS	NO.	BU.	NO.	BUSHELS	DOLLARS	PER BU.
ALBANY								
BIG HORN	10	8,427			10	8,427	5,730	0.68
CAMPBELL	1	406			1	406	276	0.68
CARBON								
CONVERSE								
CROOK	1	950			1	950	646	0.68
FREMONT	38	45,952	1	375	37	45,577	31,379	0.68
GOSHEN								
HOT SPRINGS								
JOHNSON	2	1,627			2	1,627	1,106	0.68
LARAMIE	1	1,158			1	1,158	787	0.68
LINCOLN	1	665			1	665	452	0.68
NATRONA	1	578			1	578	393	0.68
NIOBRARA								
PARK	11	7,527			11	7,527	5,145	0.68
PLATTE	3	1,983			3	1,983	1,348	0.68
SHERIDAN								
SUBLETTE								
SWEETWATER								
TETON								
UINTA								
WASHAKIE	1	1,595			1	1,595	1,085	0.68
WESTON								
STATE	70	70,868	1	375	69	70,493	48,347	0.68

NUMBER OF FARM STORAGE CORN LOANS, AMOUNT UNDER LOAN
AND AMOUNT OF LOAN

1950 CORN LOAN PROGRAM

TABLE 5

COUNTY	CORN LOANS CERTIFIED	CORN UNDER LOAN	TOTAL AMOUNT LOANED	AV. FARM STGE LOAN RATE PER BUSHEL
	NO.	BUSHELS	DOLLARS	DOLLARS
ALBANY				
BIG HORN				
CAMPBELL				
CARBON				
CONVERSE				
CROOK				
FREMONT				
GOSHEN				
HOT SPRINGS				
JOHNSON				
LARAMIE				
LINCOLN				
NATRONA				
NIOBRARA				
PARK				
PLATTE	2	3353	3,655	1.09
SHERIDAN				
SUBLETTE				
SWEETWATER				
TETON				
UINTA				
WASHAKIE				
WESTON				
STATE	2	3353	3,655	1.09

NUMBER OF FARM STORAGE CLOVER LOANS, AMOUNT UNDER LOAN
AND AMOUNT OF LOAN

1950 LOAN PROGRAM

TABLE 6

COUNTY	CLOVER LOANS CERTIFIED	CLOVER UNDER LOAN	TOTAL AMOUNT LOANED	AV. FARM STGE LOAN RATE PER CWT.
	NO.	CWT.	DOLLARS	DOLLARS
ALBANY				
BIG HORN	11	1009.5	12,043	12
CAMPBELL				
CARBON				
CONVERSE				
CROOK				
CROOK				
FREMONT	20	1765.0	20,512	12
GOSHEN				
HOT SPRINGS				
JOHNSON				
LARAMIE				
LINCOLN				
NATRONA	2	223.0	2,658	12
NIOBRARA				
PARK	3	204.9	2,458	12
PLATTE				
SHERIDAN				
SUBLETTE				
SWEETWATER				
TETON				
UINTA				
WASHAKIE				
WESTON				
STATE	36	3202.4	37,671	12

NUMBER OF PURCHASE AGREEMENTS EXECUTED AND
BUSHELS AND HUNDREDWEIGHT COVERED

1950 PRICE SUPPORT PROGRAM

TABLE 7

COUNTY	CLOVER		BARLEY		BEANS	
	NO.	CWT.	NO.	BU.	NO.	CWT.
ALBANY						
BIG HORN	1	175				
CAMPBELL						
CARBON						
CONVERSE						
CROOK						
FREMONT	6	881	1	1,000	1	65
GOSHEN			2	1,200	1	164
HOT SPRINGS					1	100
JOHNSON						
LARAMIE						
LINCOLN						
NATRONA						
NIOBRARA						
PARK						
PLATTE						
SHERIDAN			1	400		
SUBLETTE						
SWEETWATER						
TETON						
UINTA						
WASHAKIE						
WESTON						
STATE	7	1,056	4	2,600	3	329

NUMBER OF PURCHASE AGREEMENTS EXECUTED AND
BUSHELS AND HUNDREDWEIGHT COVERED

1950 PRICE SUPPORT PROGRAM

TABLE 7 (Cont'd)

COUNTY	OATS		RYE		WHEAT	
	NO.	BUSHELS	NO.	BUSHELS	NO.	BUSHELS
ALBANY						
BIG HORN					2	750
CAMPBELL					9	20,982
CARBON						
CONVERSE						
CROOK					14	28,997
FREMONT						
GOSHEN					10	40,857
HOT SPRINGS						
JOHNSON					3	13,500
LARAMIE			1	2,000	12	26,066
LINCOLN						
NATRONA	1	578				
NIOBRARA						
PARK						
PLATTE					8	21,744
SHERIDAN					7	6,250
SUBLETTE						
SWEETWATER						
TETON						
UINTA						
WASHAKIE						
WESTON					7	6,455
STATE	1	578	1	2,000	72	165,601

QUANTITY OF 1950 CROP POTATOES PURCHASED
AND DISPOSITION

1950 FRESH IRISH POTATO PRICE SUPPORT
PROGRAM

TETON COUNTY, WYOMING

TABLE 8

PURCHASES				DISPOSITION
U. S. #1 (Cwt.)	U. S. #2 (Cwt.)	U. S. #1B (Cwt.)	Culls (Cwt.)	STOCKFEED (Cwt.)
1,517	781	1,110	210	3,618

CUMULATIVE NUMBER OF FARM STORAGE FACILITY LOANS CERTIFIED, BUSHELS CAPACITY CERTIFIED ON, AND DOLLARS LOANED

FARM STORAGE FACILITY LOAN PROGRAM
AS OF JUNE 30, 1951

TABLE 9

COUNTY	NO.	BUSHEL CAPACITY	DOLLARS LOANED
ALBANY			
BIG HORN	143	177,100	44,464
CAMPBELL	8	17,300	4,854
CARBON	1	3,200	1,000
CONVERSE	5	9,000	2,733
CROOK	25	43,250	12,971
FREMONT	174	266,283	67,049
GOSHEN	65	256,118	60,897
HOT SPRINGS	1	2,000	520
JOHNSON	6	14,250	3,949
LARAMIE	35	212,450	61,855
LINCOLN	88	165,119	41,870
NATRONA	18	87,604	18,415
NIOBRARA	2	23,200	7,245
PARK	95	142,975	31,151
PLATTE	105	329,590	86,681
SHERIDAN	24	47,422	11,868
SUBLETTE			
SWEETWATER			
TETON	3	4,680	1,677
UINTA			
WASHAKIE	16	33,840	10,002
WESTON	2	5,280	1,403
STATE	816	1,840,661	470,604

PART 5

1950 FEDERAL CROP INSURANCE PROGRAM

PART 4

FEDERAL CROP INSURANCE PROGRAMS

The Federal Crop Insurance Corporation had seven insurance programs operating in five counties in Wyoming for 1950.

According to the Federal Crop Insurance Act as amended in 1947, expansion of the program into additional counties and development of new commodity programs are limited to a definite schedule. The management of the Federal Crop Insurance Corporation has chosen to recommend to the Congressional Appropriations Committees, acting on the 1951-1952 budget, that expansion of the program be stopped until after the present defense emergency.

Selection of counties for introduction of the crop insurance program was made on the basis of such factors as importance of the commodity to the county, the interest manifested by local producers and whether local program administrators believed the required number of applications might be obtained to meet minimum requirements.

Washakie County was selected for multiple crop insurance in the summer of 1950 for the 1951 crop year. A sales campaign was conducted in the county in the fall and the county qualified for the insurance program by November 30.

Following are shown the programs offered in various counties and the number of policies in force for 1950:

Program	County	1950 Policies in Force
Beans	Big Horn	189
	Fremont	376
	Goshen	186
Wheat	Goshen	80
	Laramie	139
	Platte	111
Multiple	Platte	121

The state level of administration of the Federal Crop Insurance program is divided between the State PMA Committee, Mr. Lester Crompton, Chairman, and the State Director for the Federal Crop Insurance Corporation, Mr. Burrell J. Monroe. The headquarters for PMA is 345 East 2nd Street, Casper, Wyoming, and the Federal Crop Insurance Corporation has headquarters at 948 Broadway, Denver, Colorado.

The responsibility of the PMA is to organize and direct educational and sales activities, service policies, obtain acreage reports, accept reports of loss and damage, and maintain records. The FCIC Director is in direct charge of loss adjustment and actuarial work in the State.

County administration is in the hands of County PMA Committeemen, making the County PMA Office the local office of the crop insurance program for the county.

Complete information on the provisions of the Federal Crop Insurance policy may be obtained at the State and County PMA Offices or at the State FCIC Director's office.

The objective of the Federal Crop Insurance program, in the Federal Crop Insurance Act, is to promote the national welfare by improving the economic stability of agriculture through a sound system of crop insurance.

Following the intent of the Act, the crop insurance program is designed to protect the producers' investment in his crop against unavoidable loss from essentially all production hazards, such as drought, flood, hail, wind, frost, fire, wildlife, winterkill, insects and disease.

Protection starts at the time of planting. According to minimum participation requirements imposed by the Act, the crop insurance program cannot be operative in any county unless applications are obtained on one-third of the eligible farms in the county, or 200, whichever is the lesser. This assures a certain degree of administrative efficiency and provides a fair experience base.